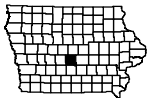


Thomas Mitchell Park

Thomas Mitchell Lake

Polk County


Contour interval is two feet.





Maximum Depth - 18.6 ft
Mean Depth - 7.4 ft
Area - 5.1 acres
Volume - 37.8 acre-ft

Lake mapped June 2015
 Depths adjusted to crest
 Horizontal Datum NAD 83
 Coordinates are UTM Zone 15
 ArcGIS 10.0 Basemap Imagery

Depth (ft)



Legend

-  Max Depth
-  Parking



DNR
Fisheries
Bureau

