



# 2000/2001 Tax Rates

Polk County, Iowa

Payable Fiscal Year  
July 1, 2001 - June 30, 2002

**Michael A. Mauro**

Polk County Auditor

Mary Kay LaBonia

1st Deputy

Ron Carzoli

Tax/GIS Department Supervisor

**Mary Maloney**

Polk County Treasurer

Lee U. Duin

Assistant Director

Jodi Gjersvik

2nd Deputy

Statutory Dates to pay Without Penalty:

1st Payment

September 30th

2nd Payment

March 31st

**2000-2001 TAX LEVIES  
PAYABLE FISCAL YEAR JULY 1,2001 - JUNE 30,2002  
POLK COUNTY, IOWA**

**REGULAR**

CITY (SCHOOL)	COUNTY	HOSP.	AG. EXT.	ASSESSOR	STATE	AREA XI COLLEGE	SCHOOL	CITY	SPECIALS	TOTAL
Alleman(N Polk)	6.34845	2.91153	0.03572	0.34318	0.00500	0.54454	14.62895	6.70752		31.52489
Altoona(SE Polk)	6.34845	2.91153	0.03572	0.34318	0.00500	0.54454	15.12681	8.89729		34.21252
Altoona(Bond-Far)	6.34845	2.91153	0.03572	0.34318	0.00500	0.54454	14.60497	8.89729		33.69068
Ankeny(Ankeny)	6.34845	2.91153	0.03572	0.34318	0.00500	0.54454	17.00682	9.65126		36.84650
Bondurant(Bond-Far)	6.34845	2.91153	0.03572	0.34318	0.00500	0.54454	14.60497	14.36380		39.15719
Carlisle(Carlisle)	6.34845	2.91153	0.03572	0.34318	0.00500	0.54454	16.32776	12.37727		38.89345
Clive(WDM)	6.34845	2.91153	0.03572	0.34318	0.00500	0.54454	13.48681	8.45211		32.12734
Clive(WDM)	6.34845	2.91153	0.03572	0.34318	0.00500	0.54454	13.48681	8.45211	0.06012	32.18746 b
Des Moines(DM Ind)	6.34845	2.91153	0.03572	0.34318	0.00500	0.54454	17.14047	17.04857		44.37746
Des Moines(DM Ind)	6.34845	2.91153	0.03572	0.34318	0.00500	0.54454	17.14047	17.04857	0.06012	44.43758 b
Des Moines(DM Ind)	6.34845	2.91153	0.03572	0.34318	0.00500	0.54454	17.14047	17.04857	1.00000	45.37746 c
Des Moines(DM Ind)	6.34845	2.91153	0.03572	0.34318	0.00500	0.54454	17.14047	17.04857	1.50000	45.87746 d
Des Moines(DM Ind)	6.34845	2.91153	0.03572	0.34318	0.00500	0.54454	17.14047	17.04857	1.50000	45.87746 e
Des Moines(Carlisle)	6.34845	2.91153	0.03572	0.34318	0.00500	0.54454	16.32776	17.04857		43.56475
Des Moines(SE Polk)	6.34845	2.91153	0.03572	0.34318	0.00500	0.54454	15.12681	17.04857		42.36380
Des Moines(Saydel)	6.34845	2.91153	0.03572	0.34318	0.00500	0.54454	14.78305	17.04857		42.02004
Des Moines(Johnston)	6.34845	2.91153	0.03572	0.34318	0.00500	0.54454	15.09829	17.04857		42.33528
Des Moines(Johnston)	6.34845	2.91153	0.03572	0.34318	0.00500	0.54454	15.09829	17.04857	0.35432	42.68960 a
Des Moines(WDM)	6.34845	2.91153	0.03572	0.34318	0.00500	0.54454	13.48681	17.04857		40.72380
Elkhart(N Polk)	6.34845	2.91153	0.03572	0.34318	0.00500	0.54454	14.62895	8.10000		32.91737
Granger (Wood-Granger)	6.34845	2.91153	0.03572	0.34318	0.00500	0.54454	13.92157	10.38987		34.49986
Grimes(Dallas)	6.34845	2.91153	0.03572	0.34318	0.00500	0.54454	17.81710	11.72852		39.73404
Grimes(Johnston)	6.34845	2.91153	0.03572	0.34318	0.00500	0.54454	15.09829	11.72852		37.01523
Johnston(Johnston)	6.34845	2.91153	0.03572	0.34318	0.00500	0.54454	15.09829	11.19234		36.47905
Mitchlville(SE Polk)	6.34845	2.91153	0.03572	0.34318	0.00500	0.54454	15.12681	13.15140		38.46663
Pleasant Hill(DM Ind)	6.34845	2.91153	0.03572	0.34318	0.00500	0.54454	17.14047	11.78489		39.11378
Pleasant Hill(SE Polk)	6.34845	2.91153	0.03572	0.34318	0.00500	0.54454	15.12681	11.78489		37.10012
Polk City(Ankeny)	6.34845	2.91153	0.03572	0.34318	0.00500	0.54454	17.00682	8.01230		35.20754
Polk City(N Polk)	6.34845	2.91153	0.03572	0.34318	0.00500	0.54454	14.62895	8.01230	0.17140	33.00107 g
Runnells(SE Polk)	6.34845	2.91153	0.03572	0.34318	0.00500	0.54454	15.12681	8.10000	0.34060	33.75583 f
Sheldahl(N Polk)	6.34845	2.91153	0.03572	0.34318	0.00500	0.54454	14.62895	2.86139		27.67876
Urbandale(DM Ind)	6.34845	2.91153	0.03572	0.34318	0.00500	0.54454	17.14047	8.96096	0.06012	36.34997 b
Urbandale(Dallas)	6.34845	2.91153	0.03572	0.34318	0.00500	0.54454	17.81710	8.96096		36.96648
Urbandale(Dallas)	6.34845	2.91153	0.03572	0.34318	0.00500	0.54454	17.81710	8.96096	0.35432	37.32080 a
Urbandale(Johnston)	6.34845	2.91153	0.03572	0.34318	0.00500	0.54454	15.09829	8.96096		34.24767
Urbandale(Johnston)	6.34845	2.91153	0.03572	0.34318	0.00500	0.54454	15.09829	8.96096	0.35432	34.60199 a
Urbandale(Urbandale)	6.34845	2.91153	0.03572	0.34318	0.00500	0.54454	12.91132	8.96096	0.35432	32.41502 a
Urbandale(Urbandale)	6.34845	2.91153	0.03572	0.34318	0.00500	0.54454	12.91132	8.96096	0.06012	32.12082 b
Urbandale(WDM)	6.34845	2.91153	0.03572	0.34318	0.00500	0.54454	13.48681	8.96096		32.63619
Urbandale(WDM)	6.34845	2.91153	0.03572	0.34318	0.00500	0.54454	13.48681	8.96096	0.35432	32.99051 a
Urbandale(WDM)	6.34845	2.91153	0.03572	0.34318	0.00500	0.54454	13.48681	8.96096	0.06012	32.69631 b
Windsor Hts(DM Ind)	6.34845	2.91153	0.03572	0.34318	0.00500	0.54454	17.14047	11.02530	0.06012	38.41431 b
Windsor Hts(WDM)	6.34845	2.91153	0.03572	0.34318	0.00500	0.54454	13.48681	11.02530		34.70053
Windsor Hts(WDM)	6.34845	2.91153	0.03572	0.34318	0.00500	0.54454	13.48681	11.02530	0.06012	34.76065 b
West DesMoines(DM)	6.34845	2.91153	0.03572	0.34318	0.00500	0.54454	17.14047	10.90002		38.22891
West DesMoines(WDM)	6.34845	2.91153	0.03572	0.34318	0.00500	0.54454	13.48681	10.90002		34.57525
West DesMoines(WDM)	6.34845	2.91153	0.03572	0.34318	0.00500	0.54454	13.48681	10.90002	0.06012	34.63537 b

**2000-2001 TAX LEVIES  
PAYABLE FISCAL YEAR JULY 1,2001 - JUNE 30,2002  
POLK COUNTY, IOWA**

**AG-LAND**

CITY (SCHOOL)	COUNTY	HOSP.	AG. EXT.	ASSESSOR	STATE	AREA XI COLLEGE	SCHOOL	CITY	SPECIALS	TOTAL
Alleman(N Polk)	6.34845	2.91153	0.03572	0.34318	0.00500	0.54454	14.62895	3.00020		27.81757
Altoona(SE Polk)	6.34845	2.91153	0.03572	0.34318	0.00500	0.54454	15.12681	2.99997		28.31520
Altoona(Bond-Far)	6.34845	2.91153	0.03572	0.34318	0.00500	0.54454	14.60497	2.99997		27.79336
Ankeny(Ankeny)	6.34845	2.91153	0.03572	0.34318	0.00500	0.54454	17.00682	3.00375		30.19899
Ankeny(Saydel)	6.34845	2.91153	0.03572	0.34318	0.00500	0.54454	14.78305	3.00375		27.97522
Bondurant(SE Polk)	6.34845	2.91153	0.03572	0.34318	0.00500	0.54454	15.12681	3.00335		28.31858
Bondurant(Bond-Far)	6.34845	2.91153	0.03572	0.34318	0.00500	0.54454	14.60497	3.00335		27.79674
Carlisle(Carlisle)	6.34845	2.91153	0.03572	0.34318	0.00500	0.54454	16.32776	3.00375		29.51993
Clive(WDM)	6.34845	2.91153	0.03572	0.34318	0.00500	0.54454	13.48681	3.00375		26.67898
Des Moines(DM Ind)	6.34845	2.91153	0.03572	0.34318	0.00500	0.54454	17.14047	3.00375		30.33264
Des Moines(Carlisle)	6.34845	2.91153	0.03572	0.34318	0.00500	0.54454	16.32776	3.00375		29.51993
Des Moines(SE Polk)	6.34845	2.91153	0.03572	0.34318	0.00500	0.54454	15.12681	3.00375		28.31898
Des Moines(Saydel)	6.34845	2.91153	0.03572	0.34318	0.00500	0.54454	14.78305	3.00375		27.97522
Des Moines(Johnston)	6.34845	2.91153	0.03572	0.34318	0.00500	0.54454	15.09829	3.00375		28.29046
Des Moines(WDM)	6.34845	2.91153	0.03572	0.34318	0.00500	0.54454	13.48681	3.00375		26.67898
Elkhart(N Polk)	6.34845	2.91153	0.03572	0.34318	0.00500	0.54454	14.62895	2.89833		27.71570
Granger (Wood-Granger)	6.34845	2.91153	0.03572	0.34318	0.00500	0.54454	13.92157	2.26216		26.37215
Grimes(Dallas)	6.34845	2.91153	0.03572	0.34318	0.00500	0.54454	17.81710	2.97375		30.97927
Grimes(Johnston)	6.34845	2.91153	0.03572	0.34318	0.00500	0.54454	15.09829	2.97375		28.26046
Johnston(Johnston)	6.34845	2.91153	0.03572	0.34318	0.00500	0.54454	15.09829	3.00375		28.29046
Mitchlville(SE Polk)	6.34845	2.91153	0.03572	0.34318	0.00500	0.54454	15.12681	3.00375		28.31898
Pleasant Hill(DM Ind)	6.34845	2.91153	0.03572	0.34318	0.00500	0.54454	17.14047	3.00375		30.33264
Pleasant Hill(SE Polk)	6.34845	2.91153	0.03572	0.34318	0.00500	0.54454	15.12681	3.00375		28.31898
Polk City(Ankeny)	6.34845	2.91153	0.03572	0.34318	0.00500	0.54454	17.00682	3.00375		30.19899
Polk City(N Polk)	6.34845	2.91153	0.03572	0.34318	0.00500	0.54454	14.62895	3.00375	0.17140	27.99252 g
Runnells(SE Polk)	6.34845	2.91153	0.03572	0.34318	0.00500	0.54454	15.12681	3.00375	0.34060	28.65958 f
Sheldahl(N Polk)	6.34845	2.91153	0.03572	0.34318	0.00500	0.54454	14.62895	1.75408		26.57145
Urbandale(Dallas)	6.34845	2.91153	0.03572	0.34318	0.00500	0.54454	17.81710	2.02287		30.02839
Urbandale(Dallas)	6.34845	2.91153	0.03572	0.34318	0.00500	0.54454	17.81710	2.02287	0.35432	30.38271 a
Urbandale(Johnston)	6.34845	2.91153	0.03572	0.34318	0.00500	0.54454	15.09829	2.02287	0.35432	27.66390 a
Urbandale(Urbandale)	6.34845	2.91153	0.03572	0.34318	0.00500	0.54454	12.91132	2.02287	0.35432	25.47693 a
Urbandale(WDM)	6.34845	2.91153	0.03572	0.34318	0.00500	0.54454	13.48681	2.02287		25.69810
Urbandale(WDM)	6.34845	2.91153	0.03572	0.34318	0.00500	0.54454	13.48681	2.02287	0.35432	26.05242 a
Windsor Hts(DM Ind)	6.34845	2.91153	0.03572	0.34318	0.00500	0.54454	17.14047	0.00000	0.06012	27.38901 b
Windsor Hts(WDM)	6.34845	2.91153	0.03572	0.34318	0.00500	0.54454	13.48681	0.00000	0.06012	23.73535 b
West Des Moines(DM)	6.34845	2.91153	0.03572	0.34318	0.00500	0.54454	17.14047	3.00375		30.33264
West Des Moines(WDM)	6.34845	2.91153	0.03572	0.34318	0.00500	0.54454	13.48681	3.00375		26.67898

**SPECIAL LEVIES:**

- a. 0.35432 for Urbandale Sanitary Sewer District.
- b. 0.06012 for Urbandale-Windsor Hgts Sanitary Sewer District.
- c. 1.00000 for downtown SSMID
- d. 1.50000 for Sherman Hill Historic Street Lighting #1
- e. 1.50000 for Sherman Hill Historic Street Lighting #2
- f. 0.34060 for Camp Township cemetery
- g. 0.17140 for Madison Township cemetery
- h. 0.40490 for Fire District No. 1
- i. 0.35375 for Lower Beaver Fire District.
- j. 0.24992 for Jefferson Fire District.

**2000-2001 TAX LEVIES  
PAYABLE FISCAL YEAR JULY 1,2001 - JUNE 30,2002  
POLK COUNTY, IOWA**

**TOWNSHIPS**

TOWNSHIP (School)	COUNTY	HOSP.	AG. EXT.	ASSESSOR	STATE	AREA XI COLLEGE	SCHOOL	TOWN-SHIP	SPECIALS	TOTAL
Allen(Carlisle)	11.05579	2.91153	0.03572	0.34318	0.00500	0.54454	16.32776	0.89386		32.11738
Beaver(SE Polk)	11.05579	2.91153	0.03572	0.34318	0.00500	0.54454	15.12681	0.50310		30.52567
Beaver(Bond-Far)	11.05579	2.91153	0.03572	0.34318	0.00500	0.54454	14.60497	0.50310		30.00383
Bloomfield(DM Ind)	11.05579	2.91153	0.03572	0.34318	0.00500	0.54454	17.14047	0.97526		33.01149
Bloomfield(WDM)	11.05579	2.91153	0.03572	0.34318	0.00500	0.54454	13.48681	0.97526		29.35783
Camp(SE Polk)	11.05579	2.91153	0.03572	0.34318	0.00500	0.54454	15.12681	1.21810		31.24067
Camp(Prairie City)	11.05579	2.91153	0.03572	0.34318	0.00500	0.54454	13.61744	1.21810		29.73130
Clay(SE Polk)	11.05579	2.91153	0.03572	0.34318	0.00500	0.54454	15.12681	0.59521		30.61778
Clay(Bond-Far)	11.05579	2.91153	0.03572	0.34318	0.00500	0.54454	14.60497	0.59521		30.09594
Crocker(Ankeny)	11.05579	2.91153	0.03572	0.34318	0.00500	0.54454	17.00682	0.45588		32.35846
Delaware(SE Polk)	11.05579	2.91153	0.03572	0.34318	0.00500	0.54454	15.12681	1.11960		31.14217
Delaware(Bond-Far)	11.05579	2.91153	0.03572	0.34318	0.00500	0.54454	14.60497	1.11960		30.62033
Delaware(Saydel)	11.05579	2.91153	0.03572	0.34318	0.00500	0.54454	14.78305	1.11960		30.79841
Douglas(Bond-Far)	11.05579	2.91153	0.03572	0.34318	0.00500	0.54454	14.60497	0.66963		30.17036
Douglas(Ankeny)	11.05579	2.91153	0.03572	0.34318	0.00500	0.54454	17.00682	0.66963		32.57221
Douglas(N Polk)	11.05579	2.91153	0.03572	0.34318	0.00500	0.54454	14.62895	0.66963		30.19434
Elkhart(N Polk)	11.05579	2.91153	0.03572	0.34318	0.00500	0.54454	14.62895	0.46766		29.99237
Elkhart(Col-Maxwell)	11.05579	2.91153	0.03572	0.34318	0.00500	0.54454	14.43179	0.46766		29.79521
Fourmile(SE Polk)	11.05579	2.91153	0.03572	0.34318	0.00500	0.54454	15.12681	1.10251		31.12508
Franklin(Bond-Far)	11.05579	2.91153	0.03572	0.34318	0.00500	0.54454	14.60497	0.85500		30.35573
Jefferson(Wood-Gran)	11.05579	2.91153	0.03572	0.34318	0.00500	0.54454	13.92157	0.26422		29.08155
Jefferson(Wood-Gran)	11.05579	2.91153	0.03572	0.34318	0.00500	0.54454	13.92157	0.10045	0.24992	29.16770 j
Jefferson(Dallas)	11.05579	2.91153	0.03572	0.34318	0.00500	0.54454	17.81710	0.26422		32.97708
Jefferson(Johnston)	11.05579	2.91153	0.03572	0.34318	0.00500	0.54454	15.09829	0.26422		30.25827
Jefferson(Johnston)	11.05579	2.91153	0.03572	0.34318	0.00500	0.54454	15.09829	0.10045	0.40490	30.49940 h
Jefferson(Johnston)	11.05579	2.91153	0.03572	0.34318	0.00500	0.54454	15.09829	0.10045	0.24992	30.34442 j
Lincoln(N Polk)	11.05579	2.91153	0.03572	0.34318	0.00500	0.54454	14.62895	0.40446		29.92917
Lincoln(Ballard)	11.05579	2.91153	0.03572	0.34318	0.00500	0.54454	17.56311	0.40446		32.86333
Madison(N Polk)	11.05579	2.91153	0.03572	0.34318	0.00500	0.54454	14.62895	0.28279		29.80750
Madison(Madrid)	11.05579	2.91153	0.03572	0.34318	0.00500	0.54454	15.98230	0.28279		31.16085
Saylor(Saydel)	11.05579	2.91153	0.03572	0.34318	0.00500	0.54454	14.78305	1.67073		31.34954
Union(N Polk)	11.05579	2.91153	0.03572	0.34318	0.00500	0.54454	14.62895	0.50665		30.03136
Union(Madrid)	11.05579	2.91153	0.03572	0.34318	0.00500	0.54454	15.98230	0.50665		31.38471
Washington(Bond-Far)	11.05579	2.91153	0.03572	0.34318	0.00500	0.54454	14.60497	0.57433		30.07506
Washington(Col-Max)	11.05579	2.91153	0.03572	0.34318	0.00500	0.54454	14.43179	0.57433		29.90188
Webster(DM Ind)	11.05579	2.91153	0.03572	0.34318	0.00500	0.54454	17.14047	0.00000	0.35375	32.38998 i
Webster(Dallas)	11.05579	2.91153	0.03572	0.34318	0.00500	0.54454	17.81710	0.00000		32.71286
Webster(Johnston)	11.05579	2.91153	0.03572	0.34318	0.00500	0.54454	15.09829	0.00000		29.99405
Webster(Johnston)	11.05579	2.91153	0.03572	0.34318	0.00500	0.54454	15.09829	0.00000	0.40490	30.39895 h
Webster(Johnston)	11.05579	2.91153	0.03572	0.34318	0.00500	0.54454	15.09829	0.00000	0.35375	30.34780 i
Webster(Johnston)	11.05579	2.91153	0.03572	0.34318	0.00500	0.54454	15.09829	0.00000	0.70807	30.70212 ai

**2001-2002 TAX LEVIES**  
**PAYABLE FISCAL YEAR JULY 1,2002 - JUNE 30,2003**  
**POLK COUNTY, IOWA**

**REGULAR**

City (School)	COUNTY	HOSPITAL	AG			AREA XI			SPECIALS	TOTAL	
			EXTENSION	ASSESSOR	STATE	COLLEGE	SCHOOL	CITY			
Alleman(N Polk)	6.34845	2.99339	0.03670	0.34363	0.00400	0.54584	14.93635	6.91573		32.12409	
Altoona(SE Polk)	6.34845	2.99339	0.03670	0.34363	0.00400	0.54584	15.41627	8.89369		34.58197	
Altoona(Bond-Far)	6.34845	2.99339	0.03670	0.34363	0.00400	0.54584	15.42716	8.89369		34.59286	
Ankeny(Ankeny)	6.34845	2.99339	0.03670	0.34363	0.00400	0.54584	17.24845	9.90126		37.42172	
Bondurant(Bond-Far)	6.34845	2.99339	0.03670	0.34363	0.00400	0.54584	15.42716	14.20581		39.90498	
Carlisle(Carlisle)	6.34845	2.99339	0.03670	0.34363	0.00400	0.54584	17.96477	12.91964		41.15642	
Clive(WDM)	6.34845	2.99339	0.03670	0.34363	0.00400	0.54584	13.50200	8.96811		32.74212	
Clive(WDM)	6.34845	2.99339	0.03670	0.34363	0.00400	0.54584	13.50200	8.96811	0.03742	32.77954	b
Des Moines(DM Ind)	6.34845	2.99339	0.03670	0.34363	0.00400	0.54584	17.10442	17.04857		44.42500	
Des Moines(DM Ind)	6.34845	2.99339	0.03670	0.34363	0.00400	0.54584	17.10442	17.04857	0.03742	44.46242	b
Des Moines(DM Ind)	6.34845	2.99339	0.03670	0.34363	0.00400	0.54584	17.10442	17.04857	1.00000	45.42500	c
Des Moines(DM Ind)	6.34845	2.99339	0.03670	0.34363	0.00400	0.54584	17.10442	17.04857	1.50000	45.92500	d
Des Moines(DM Ind)	6.34845	2.99339	0.03670	0.34363	0.00400	0.54584	17.10442	17.04857	1.50000	45.92500	e
Des Moines(Carlisle)	6.34845	2.99339	0.03670	0.34363	0.00400	0.54584	17.96477	17.04857		45.28535	
Des Moines(SE Polk)	6.34845	2.99339	0.03670	0.34363	0.00400	0.54584	15.41627	17.04857		42.73685	
Des Moines(Saydel)	6.34845	2.99339	0.03670	0.34363	0.00400	0.54584	14.85788	17.04857		42.17846	
Des Moines(Johnston)	6.34845	2.99339	0.03670	0.34363	0.00400	0.54584	15.65446	17.04857		42.97504	
Des Moines(Johnston)	6.34845	2.99339	0.03670	0.34363	0.00400	0.54584	15.65446	17.04857	0.41734	43.39238	a
Des Moines(WDM)	6.34845	2.99339	0.03670	0.34363	0.00400	0.54584	13.50200	17.04857		40.82258	
Elkhart(N Polk)	6.34845	2.99339	0.03670	0.34363	0.00400	0.54584	14.93635	10.81935		36.02771	
Granger (Wood-Granger)	6.34845	2.99339	0.03670	0.34363	0.00400	0.54584	14.83483	11.31413		36.42097	
Grimes(Dallas)	6.34845	2.99339	0.03670	0.34363	0.00400	0.54584	17.49000	12.76837		40.53038	
Grimes(Johnston)	6.34845	2.99339	0.03670	0.34363	0.00400	0.54584	15.65446	12.76837		38.69484	
Grimes(Urbandale)	6.34845	2.99339	0.03670	0.34363	0.00400	0.54584	13.43868	12.76837		36.47906	
Grimes(Urbandale)	6.34845	2.99339	0.03670	0.34363	0.00400	0.54584	13.02391	12.76837	3.03049	39.09478	l
Johnston(Johnston)	6.34845	2.99339	0.03670	0.34363	0.00400	0.54584	15.65446	10.89082		36.81729	
Mitchlville(SE Polk)	6.34845	2.99339	0.03670	0.34363	0.00400	0.54584	15.41627	13.61875		39.30703	
Pleasant Hill(DM Ind)	6.34845	2.99339	0.03670	0.34363	0.00400	0.54584	17.10442	11.60171		38.97814	
Pleasant Hill(SE Polk)	6.34845	2.99339	0.03670	0.34363	0.00400	0.54584	15.41627	11.60171		37.28999	
Polk City(Ankeny)	6.34845	2.99339	0.03670	0.34363	0.00400	0.54584	17.24845	8.09228		35.61274	
Polk City(N Polk)	6.34845	2.99339	0.03670	0.34363	0.00400	0.54584	14.93635	8.09228	0.17967	33.48031	g
Runnells(SE Polk)	6.34845	2.99339	0.03670	0.34363	0.00400	0.54584	15.41627	8.10000	0.20006	33.98834	f
Sheldahl(N Polk)	6.34845	2.99339	0.03670	0.34363	0.00400	0.54584	14.93635	2.78932		27.99768	
Urbandale(DM Ind)	6.34845	2.99339	0.03670	0.34363	0.00400	0.54584	17.10442	8.97000	0.03742	36.38385	b
Urbandale(Dallas)	6.34845	2.99339	0.03670	0.34363	0.00400	0.54584	17.49000	8.97000		36.73201	
Urbandale(Dallas)	6.34845	2.99339	0.03670	0.34363	0.00400	0.54584	17.49000	8.97000	0.41734	37.14935	a
Urbandale(Dallas)	6.34845	2.99339	0.03670	0.34363	0.00400	0.54584	14.45951	8.97000	0.83211	34.53363	ak
Urbandale(Johnston)	6.34845	2.99339	0.03670	0.34363	0.00400	0.54584	15.65446	8.97000		34.89647	
Urbandale(Johnston)	6.34845	2.99339	0.03670	0.34363	0.00400	0.54584	15.65446	8.97000	0.41734	35.31381	a
Urbandale(Urbandale)	6.34845	2.99339	0.03670	0.34363	0.00400	0.54584	13.43868	8.97000	0.41734	33.09803	a
Urbandale(Urbandale)	6.34845	2.99339	0.03670	0.34363	0.00400	0.54584	13.43868	8.97000	0.03742	32.71811	b
Urbandale(Urbandale)	6.34845	2.99339	0.03670	0.34363	0.00400	0.54584	13.02391	8.97000	3.03049	35.29641	l
Urbandale(Urbandale)	6.34845	2.99339	0.03670	0.34363	0.00400	0.54584	13.02391	8.97000	3.44783	35.71375	al
Urbandale(WDM)	6.34845	2.99339	0.03670	0.34363	0.00400	0.54584	13.50200	8.97000		32.74401	
Urbandale(WDM)	6.34845	2.99339	0.03670	0.34363	0.00400	0.54584	13.50200	8.97000	0.41734	33.16135	a
Urbandale(WDM)	6.34845	2.99339	0.03670	0.34363	0.00400	0.54584	13.50200	8.97000	0.03742	32.78143	b
Windsor Hts(DM Ind)	6.34845	2.99339	0.03670	0.34363	0.00400	0.54584	17.10442	11.58837	0.03742	39.00222	b
Windsor Hts(WDM)	6.34845	2.99339	0.03670	0.34363	0.00400	0.54584	13.50200	11.58837		35.36238	
Windsor Hts(WDM)	6.34845	2.99339	0.03670	0.34363	0.00400	0.54584	13.50200	11.58837	0.03742	35.39980	b

West DesMoines(DM)	6.34845	2.99339	0.03670	0.34363	0.00400	0.54584	17.10442	11.60003		38.97646
West DesMoines(WDM)	6.34845	2.99339	0.03670	0.34363	0.00400	0.54584	13.50200	11.60003		35.37404
West DesMoines(WDM)	6.34845	2.99339	0.03670	0.34363	0.00400	0.54584	13.50200	11.60003	0.03742	35.41146

::

**2001-2002 TAX LEVIES  
PAYABLE FISCAL YEAR JULY 1,2002 - JUNE 30,2003  
POLK COUNTY, IOWA**

**AG-LAND**

CITY (SCHOOL)	COUNTY	HOSPITAL	AG		AREA XI			SCHOOL	CITY	SPECIALS	TOTAL
			EXTENSION	ASSESSOR	STATE	COLLEGE					
Alleman(N Polk)	6.34845	2.99339	0.03670	0.34363	0.00400	0.54584	14.93635	3.00033		28.20869	
Altoona(SE Polk)	6.34845	2.99339	0.03670	0.34363	0.00400	0.54584	15.41627	3.00019		28.68847	
Altoona(Bond-Far)	6.34845	2.99339	0.03670	0.34363	0.00400	0.54584	15.42716	3.00019		28.69936	
Ankeny(Ankeny)	6.34845	2.99339	0.03670	0.34363	0.00400	0.54584	17.24845	3.00375		30.52421	
Ankeny(Saydel)	6.34845	2.99339	0.03670	0.34363	0.00400	0.54584	14.85788	3.00375		28.13364	
Bondurant(SE Polk)	6.34845	2.99339	0.03670	0.34363	0.00400	0.54584	15.41627	3.00347		28.69175	
Bondurant(Bond-Far)	6.34845	2.99339	0.03670	0.34363	0.00400	0.54584	15.42716	3.00347		28.70264	
Carlisle(Carlisle)	6.34845	2.99339	0.03670	0.34363	0.00400	0.54584	17.96477	3.00375		31.24053	
Clive(WDM)	6.34845	2.99339	0.03670	0.34363	0.00400	0.54584	13.50200	3.00375		26.77776	
Des Moines(DM Ind)	6.34845	2.99339	0.03670	0.34363	0.00400	0.54584	17.10442	3.00375		30.38018	
Des Moines(Carlisle)	6.34845	2.99339	0.03670	0.34363	0.00400	0.54584	17.96477	3.00375		31.24053	
Des Moines(SE Polk)	6.34845	2.99339	0.03670	0.34363	0.00400	0.54584	15.41627	3.00375		28.69203	
Des Moines(Saydel)	6.34845	2.99339	0.03670	0.34363	0.00400	0.54584	14.85788	3.00375		28.13364	
Des Moines(Johnston)	6.34845	2.99339	0.03670	0.34363	0.00400	0.54584	15.65446	3.00375		28.93022	
Des Moines(WDM)	6.34845	2.99339	0.03670	0.34363	0.00400	0.54584	13.50200	3.00375		26.77776	
Elkhart(N Polk)	6.34845	2.99339	0.03670	0.34363	0.00400	0.54584	14.93635	3.00375		28.21211	
Granger (Wood-Granger)	6.34845	2.99339	0.03670	0.34363	0.00400	0.54584	14.83483	2.25667		27.36351	
Grimes(Dallas)	6.34845	2.99339	0.03670	0.34363	0.00400	0.54584	17.49000	2.97272		30.73473	
Grimes(Johnston)	6.34845	2.99339	0.03670	0.34363	0.00400	0.54584	15.65446	2.97272		28.89919	
Grimes(Urbandale)	6.34845	2.99339	0.03670	0.34363	0.00400	0.54584	13.43868	2.97272		26.68341	
Grimes(Urbandale)	6.34845	2.99339	0.03670	0.34363	0.00400	0.54584	13.02391	2.97272	3.03049	29.29913	
Johnston(Johnston)	6.34845	2.99339	0.03670	0.34363	0.00400	0.54584	15.65446	3.00330		28.92977	
Mitchlville(SE Polk)	6.34845	2.99339	0.03670	0.34363	0.00400	0.54584	15.41627	3.00375		28.69203	
Pleasant Hill(DM Ind)	6.34845	2.99339	0.03670	0.34363	0.00400	0.54584	17.10442	3.00375		30.38018	
Pleasant Hill(SE Polk)	6.34845	2.99339	0.03670	0.34363	0.00400	0.54584	15.41627	3.00375		28.69203	
Polk City(Ankeny)	6.34845	2.99339	0.03670	0.34363	0.00400	0.54584	17.24845	3.00375		30.52421	
Polk City(N Polk)	6.34845	2.99339	0.03670	0.34363	0.00400	0.54584	14.93635	3.00375	0.17967	28.39178	
Runnells(SE Polk)	6.34845	2.99339	0.03670	0.34363	0.00400	0.54584	15.41627	3.00375	0.20006	28.89209	
Sheldahl(N Polk)	6.34845	2.99339	0.03670	0.34363	0.00400	0.54584	14.93635	1.78497		26.99333	
Urbandale(Dallas)	6.34845	2.99339	0.03670	0.34363	0.00400	0.54584	17.49000	2.02436		29.78637	
Urbandale(Dallas)	6.34845	2.99339	0.03670	0.34363	0.00400	0.54584	17.49000	2.02436	0.41734	30.20371	
Urbandale(Dallas)	6.34845	2.99339	0.03670	0.34363	0.00400	0.54584	14.45951	2.02436	0.83211	27.58799	
Urbandale(Johnston)	6.34845	2.99339	0.03670	0.34363	0.00400	0.54584	15.65446	2.02436	0.41734	28.36817	
Urbandale(Urbandale)	6.34845	2.99339	0.03670	0.34363	0.00400	0.54584	13.43868	2.02436	0.41734	26.15239	
Urbandale(Urbandale)	6.34845	2.99339	0.03670	0.34363	0.00400	0.54584	13.02391	2.02436	3.03049	28.35077	
Urbandale(Urbandale)	6.34845	2.99339	0.03670	0.34363	0.00400	0.54584	13.02391	2.02436	3.44783	28.76811	
Urbandale(WDM)	6.34845	2.99339	0.03670	0.34363	0.00400	0.54584	13.50200	2.02436		25.79837	
Urbandale(WDM)	6.34845	2.99339	0.03670	0.34363	0.00400	0.54584	13.50200	2.02436	0.41734	26.21571	
Windsor Hts(DM Ind)	6.34845	2.99339	0.03670	0.34363	0.00400	0.54584	17.10442	0.00000	0.03742	27.41385	
Windsor Hts(WDM)	6.34845	2.99339	0.03670	0.34363	0.00400	0.54584	13.50200	0.00000	0.03742	23.81143	
West DesMoines(DM)	6.34845	2.99339	0.03670	0.34363	0.00400	0.54584	17.10442	3.00375		30.38018	
West DesMoines(WDM)	6.34845	2.99339	0.03670	0.34363	0.00400	0.54584	13.50200	3.00375		26.77776	

b  
b  
g  
f  
a  
ak  
a  
a  
al  
a  
b  
b

Townships

TOWNSHIP (School)	COUNTY	HOSPITAL	AG			AREA XI				
			EXTENSION	ASSESSOR	STATE	COLLEGE	SCHOOL	Township	SPECIALS	TOTAL
Allen(Carlisle)	10.94207	2.99339	0.03670	0.34363	0.00400	0.54584	17.96477	0.93411		33.76451
Beaver(SE Polk)	10.94207	2.99339	0.03670	0.34363	0.00400	0.54584	15.41627	0.57143		30.85333
Beaver(Bond-Far)	10.94207	2.99339	0.03670	0.34363	0.00400	0.54584	15.42716	0.57143		30.86422
Bloomfield(DM Ind)	10.94207	2.99339	0.03670	0.34363	0.00400	0.54584	17.10442	0.95361		32.92366
Bloomfield(WDM)	10.94207	2.99339	0.03670	0.34363	0.00400	0.54584	13.50200	0.95361		29.32124
Camp(SE Polk)	10.94207	2.99339	0.03670	0.34363	0.00400	0.54584	15.41627	0.84594		31.12784
Camp(Prairie City)	10.94207	2.99339	0.03670	0.34363	0.00400	0.54584	13.47320	0.84594		29.18477
Clay(SE Polk)	10.94207	2.99339	0.03670	0.34363	0.00400	0.54584	15.41627	0.61645		30.89835
Clay(Bond-Far)	10.94207	2.99339	0.03670	0.34363	0.00400	0.54584	15.42716	0.61645		30.90924
Crocker(Ankeny)	10.94207	2.99339	0.03670	0.34363	0.00400	0.54584	17.24845	0.45208		32.56616
Delaware(SE Polk)	10.94207	2.99339	0.03670	0.34363	0.00400	0.54584	15.41627	1.05294		31.33484
Delaware(Bond-Far)	10.94207	2.99339	0.03670	0.34363	0.00400	0.54584	15.42716	1.05294		31.34573
Delaware(Saydel)	10.94207	2.99339	0.03670	0.34363	0.00400	0.54584	14.85788	1.05294		30.77645
Douglas(Bond-Far)	10.94207	2.99339	0.03670	0.34363	0.00400	0.54584	15.42716	0.67494		30.96773
Douglas(Ankeny)	10.94207	2.99339	0.03670	0.34363	0.00400	0.54584	17.24845	0.67494		32.78902
Douglas(N Polk)	10.94207	2.99339	0.03670	0.34363	0.00400	0.54584	14.93635	0.67494		30.47692
Elkhart(N Polk)	10.94207	2.99339	0.03670	0.34363	0.00400	0.54584	14.93635	0.45157		30.25355
Elkhart(Col-Maxwell)	10.94207	2.99339	0.03670	0.34363	0.00400	0.54584	15.04823	0.45157		30.36543
Fourmile(SE Polk)	10.94207	2.99339	0.03670	0.34363	0.00400	0.54584	15.41627	1.10249		31.38439
Franklin(Bond-Far)	10.94207	2.99339	0.03670	0.34363	0.00400	0.54584	15.42716	0.87503		31.16782
Jefferson(Wood-Gran)	10.94207	2.99339	0.03670	0.34363	0.00400	0.54584	14.83483	0.29767		29.99813
Jefferson(Wood-Gran)	10.94207	2.99339	0.03670	0.34363	0.00400	0.54584	14.83483	0.09158	0.33923	30.13127 j
Jefferson(Dallas)	10.94207	2.99339	0.03670	0.34363	0.00400	0.54584	17.49000	0.29767		32.65330
Jefferson(Johnston)	10.94207	2.99339	0.03670	0.34363	0.00400	0.54584	15.65446	0.29767		30.81776
Jefferson(Johnston)	10.94207	2.99339	0.03670	0.34363	0.00400	0.54584	15.65446	0.09158	0.40496	31.01663 h
Jefferson(Johnston)	10.94207	2.99339	0.03670	0.34363	0.00400	0.54584	15.65446	0.09158	0.33923	30.95090 j
Lincoln(N Polk)	10.94207	2.99339	0.03670	0.34363	0.00400	0.54584	14.93635	0.38010		30.18208
Lincoln(Ballard)	10.94207	2.99339	0.03670	0.34363	0.00400	0.54584	18.35354	0.38010		33.59927
Madison(N Polk)	10.94207	2.99339	0.03670	0.34363	0.00400	0.54584	14.93635	0.33876		30.14074
Madison(Madrid)	10.94207	2.99339	0.03670	0.34363	0.00400	0.54584	16.51639	0.33876		31.72078
Saylor(Saydel)	10.94207	2.99339	0.03670	0.34363	0.00400	0.54584	14.85788	1.64185		31.36536
Union(N Polk)	10.94207	2.99339	0.03670	0.34363	0.00400	0.54584	14.93635	0.48866		30.29064
Union(Madrid)	10.94207	2.99339	0.03670	0.34363	0.00400	0.54584	16.51639	0.48866		31.87068
Washington(Bond-Far)	10.94207	2.99339	0.03670	0.34363	0.00400	0.54584	15.42716	0.53160		30.82439
Washington(Col-Max)	10.94207	2.99339	0.03670	0.34363	0.00400	0.54584	15.04823	0.53160		30.44546
Webster(DM Ind)	10.94207	2.99339	0.03670	0.34363	0.00400	0.54584	17.10442	0.00000	0.34526	32.31531 i
Webster(Dallas)	10.94207	2.99339	0.03670	0.34363	0.00400	0.54584	17.49000	0.00000		32.35563
Webster(Johnston)	10.94207	2.99339	0.03670	0.34363	0.00400	0.54584	15.65446	0.00000		30.52009
Webster(Johnston)	10.94207	2.99339	0.03670	0.34363	0.00400	0.54584	15.65446	0.00000	0.40496	30.92505 h
Webster(Johnston)	10.94207	2.99339	0.03670	0.34363	0.00400	0.54584	15.65446	0.00000	0.34526	30.86535 i
Webster(Johnston)	10.94207	2.99339	0.03670	0.34363	0.00400	0.54584	15.65446	0.00000	0.76260	31.28269 ai

- a. Levy of 0.41734 for Urbandale Sanitary Sewer District.
- b. Levy of 0.03742 for Urbandale-Windsor Hgts Sanitary Sewer District.
- c. Levy of 1.00000 for downtown SSMID
- d. Levy of 1.50000 for Sherman Hill Historic Street Lighting #1
- e. Levy of 1.50000 for Sherman Hill Historic Street Lighting #2
- f. Levy of 0.20006 for Camp Township cemetery
- g. Levy of 0.17967 for Madison Township cemetery
- h. Levy of 0.40496 for Fire District No. 1
- i. Levy of 0.34526 for Lower Beaver Fire District.
- j. Levy of 0.33923 for Jefferson Fire District.
- k. Levy of 0.41477 for Urbandale School Debt
- l. Levy of 3.03049 for Dallas Center-Grimes School Debt

**2001-2002 TAX LEVIES  
POLK COUNTY, IOWA**

**POLK COUNTY**

**A. Countywide Services**

General Basic	3.50000
General Supplemental	1.55742
MH-DD Services	1.17787
Debt Service	0.11316
Other	0.00000
	-----

Subtotal Countywide (A) 6.34845

**B. All Rural Services Only**

Rural Services Basic	3.95000
Rural Services Suppl	0.64362
Unified Law Enforcement	
Other	
	-----

Subtotal All Rural (B) 4.59362

Subtotal Rural Rate (A&B) 10.94207

**C. Special District**

Flood & Erosion	0.00000
Other	0.00000
	-----

Subtotal Special Dist (C) 0.00000

**BROADLAWNS COUNTY HOSPITAL**

General	2.05000
FICA	0.19813
IPERS	0.14850
Emergency	0.00000
Unemployment Comp	0.00217
Tort Liability	0.59459
	-----

Total 2.99339

**DES MOINES INDEPENDENT  
SCHOOL DISTRICT FUNDS**

**General Fund**

Operating	14.79829
Management	1.02754
	-----

Subtotal General 15.82583

**School House Fund**

Voted Physical Plant	0.63000
Regular Physical Plant	0.33000
Schoolhouse	0.00000
Lease-Purchase	0.00000
Playground	0.13500
Debt Service	0.18359
	-----

Subtotal School House 1.27859

Grand Total 17.10442

**CITY OF DES MOINES FUNDS**

**Regular General:**

General	8.10000
Transit	0.58500
Insurance	0.37168
Other	0.00000
	-----

Subtotal General 9.05668

**Special Revenue Levies:**

Emergency	0.00000
Employee Benefits	4.43015
Debt Service	3.56174
Capital Improve	0.00000
	-----

Subtotal Special Revenue 7.99189

**Total Regular (A&B)** 17.04857

Ag Land Levy 3.00375

**Self Supporting Municipal Improvement Districts:**

Downtown SSMID	1.00000
Sherman Hill Street Lights #1	1.50000
Sherman Hill Street Lights #2	1.50000



**2000/2001 TAX LEVIES  
POLK COUNTY, IOWA**

<b>COUNTY ASSESSOR</b>
------------------------

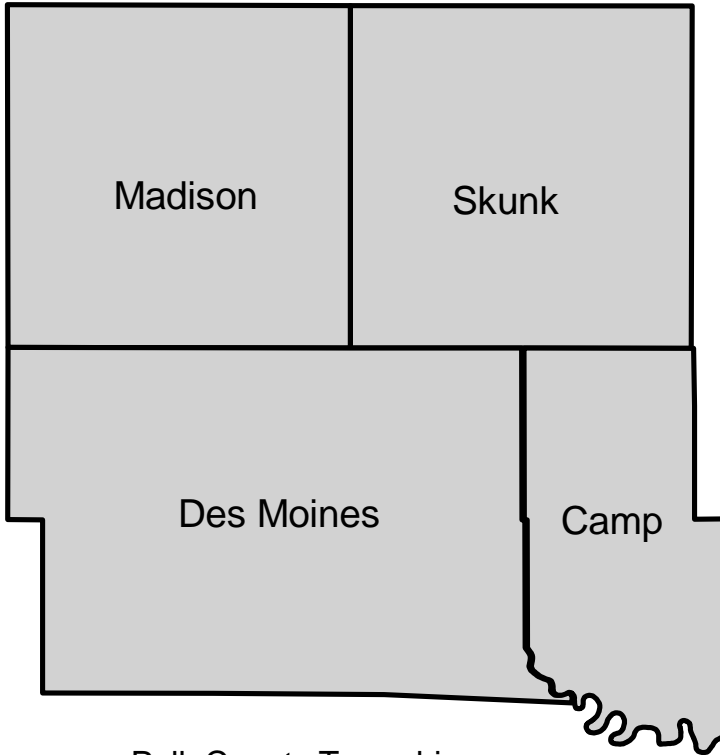
<b>AREA XI COMMUNITY COLLEGE</b>
----------------------------------

Assessment Expense	0.27000
FICA	0.01619
IPERS	0.01188
Special Appraisers	0.04556
	-----
Total	0.34363

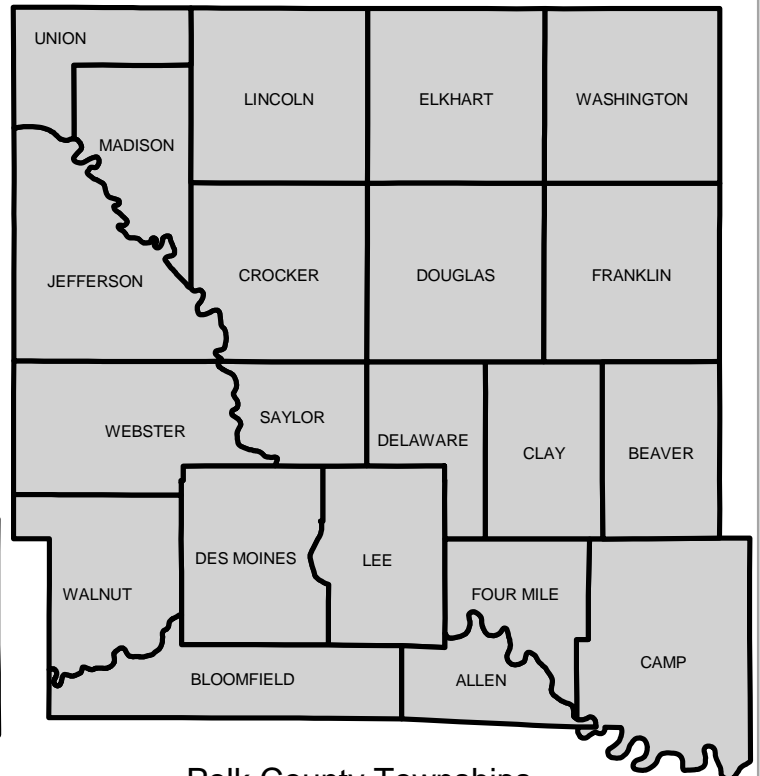
General	0.20250
Unemployment	0.00166
Tort Liability	0.00442
Insurance	0.01270
Early Retirement	0.09206
Equipment Replacement	0.03000
Standby	0.00000
Plant	0.20250
Bonds/Interest	0.00000
	-----
Total	0.54584

# 2002/2003 Tax Rates

*Polk County, Iowa  
Payable Fiscal Year  
July 1, 2003 - June 30, 2004*



Polk County Townships  
February 2, 1847



Polk County Townships  
January 1, 2003

## **Michael A. Mauro** **Polk County Auditor**

Jamie Fitzgerald  
1st Deputy Auditor  
Ron Carzoli  
Tax/GIS Department Supervisor

## **Mary Maloney** **Polk County Treasurer**

Lee U. Duin  
Assistant Director  
Jodi Gjersvik  
2nd Deputy

Statutory Dates to pay Without Penalty  
1st Payment September 30th  
2nd Payment March 31st

**2002-2003 TAX LEVIES**  
**PAYABLE FISCAL YEAR JULY 1,2003 - JUNE 30,2004**  
**POLK COUNTY, IOWA**

**REGULAR**

City (School)	COUNTY	HOSPITAL	AG		AREA XI			SCHOOL	CITY	SPECIALS	TOTAL	
			EXTENSION	ASSESSOR	STATE	COLLEGE						
Alleman(N Polk)	6.34845	3.05863	0.03803	0.31715	0.00400	0.58184	15.12479	7.80994		33.28283		
Altoona(SE Polk)	6.34845	3.05863	0.03803	0.31715	0.00400	0.58184	17.36978	8.89369		36.61157		
Altoona(Bond-Far)	6.34845	3.05863	0.03803	0.31715	0.00400	0.58184	15.27520	8.89369		34.51699		
Ankeny(Ankeny)	6.34845	3.05863	0.03803	0.31715	0.00400	0.58184	17.10241	9.90126		37.35177		
Bondurant(Bond-Far)	6.34845	3.05863	0.03803	0.31715	0.00400	0.58184	15.27520	14.55699		40.18029		
Carlisle(Carlisle)	6.34845	3.05863	0.03803	0.31715	0.00400	0.58184	18.88304	12.89436		42.12550		
Clive(WDM)	6.34845	3.05863	0.03803	0.31715	0.00400	0.58184	13.50422	8.92149		32.77381		
Clive(WDM)	6.34845	3.05863	0.03803	0.31715	0.00400	0.58184	13.50422	8.92149	0.04365	32.81746	b	
Des Moines(DM Ind)	6.34845	3.05863	0.03803	0.31715	0.00400	0.58184	17.36358	17.04806		44.75974		
Des Moines(DM Ind)	6.34845	3.05863	0.03803	0.31715	0.00400	0.58184	17.36358	17.04806	0.04365	44.80339	b	
Des Moines(DM Ind)	6.34845	3.05863	0.03803	0.31715	0.00400	0.58184	17.36358	17.04806	1.00000	45.75974	c	
Des Moines(DM Ind)	6.34845	3.05863	0.03803	0.31715	0.00400	0.58184	17.36358	17.04806	1.50000	46.25974	d	
Des Moines(DM Ind)	6.34845	3.05863	0.03803	0.31715	0.00400	0.58184	17.36358	17.04806	1.50000	46.25974	e	
Des Moines(Carlisle)	6.34845	3.05863	0.03803	0.31715	0.00400	0.58184	18.88304	17.04806		46.27920		
Des Moines(SE Polk)	6.34845	3.05863	0.03803	0.31715	0.00400	0.58184	17.36978	17.04806		44.76594		
Des Moines(Saydel)	6.34845	3.05863	0.03803	0.31715	0.00400	0.58184	14.79933	17.04806		42.19549		
Des Moines(Johnston)	6.34845	3.05863	0.03803	0.31715	0.00400	0.58184	16.72967	17.04806		44.12583		
Des Moines(Johnston)	6.34845	3.05863	0.03803	0.31715	0.00400	0.58184	16.72967	17.04806	0.42528	44.55111	a	
Des Moines(WDM)	6.34845	3.05863	0.03803	0.31715	0.00400	0.58184	13.50422	17.04806		40.90038		
Elkhart(N Polk)	6.34845	3.05863	0.03803	0.31715	0.00400	0.58184	15.12479	8.09997		33.57286		
Granger (Wood-Granger)	6.34845	3.05863	0.03803	0.31715	0.00400	0.58184	15.94735	11.51810		37.81355		
Grimes(Dallas)	6.34845	3.05863	0.03803	0.31715	0.00400	0.58184	17.49632	12.82394		40.66836		
Grimes(Johnston)	6.34845	3.05863	0.03803	0.31715	0.00400	0.58184	16.72967	12.82394		39.90171		
Grimes(Urbandale)	6.34845	3.05863	0.03803	0.31715	0.00400	0.58184	12.96309	12.82394		36.13513		
Grimes(Urbandale)	6.34845	3.05863	0.03803	0.31715	0.00400	0.58184	12.60914	12.82394	2.75555	38.53673	l	
Johnston(Johnston)	6.34845	3.05863	0.03803	0.31715	0.00400	0.58184	16.72967	10.88788		37.96565		
Mitchillville(SE Polk)	6.34845	3.05863	0.03803	0.31715	0.00400	0.58184	17.36978	13.86759		41.58547		
Norwalk(Des Moines)	6.34845	3.05863	0.03803	0.31715	0.00400	0.58184	17.36358	12.43276		40.14444		
Pleasant Hill(DM Ind)	6.34845	3.05863	0.03803	0.31715	0.00400	0.58184	17.36358	11.48189		39.19357		
Pleasant Hill(SE Polk)	6.34845	3.05863	0.03803	0.31715	0.00400	0.58184	17.36978	11.48189		39.19977		
Polk City(Ankeny)	6.34845	3.05863	0.03803	0.31715	0.00400	0.58184	17.10241	7.90001		35.35052		
Polk City(N Polk)	6.34845	3.05863	0.03803	0.31715	0.00400	0.58184	15.12479	7.90001	0.16400	33.53690	g	
Runnells(SE Polk)	6.34845	3.05863	0.03803	0.31715	0.00400	0.58184	17.36978	8.10000	0.19268	36.01056	f	
Sheldahl(N Polk)	6.34845	3.05863	0.03803	0.31715	0.00400	0.58184	15.12479	2.71177		28.18466		
Urbandale(DM Ind)	6.34845	3.05863	0.03803	0.31715	0.00400	0.58184	17.36358	9.07000	0.04365	36.82533	b	
Urbandale(Dallas)	6.34845	3.05863	0.03803	0.31715	0.00400	0.58184	17.49632	9.07000		36.91442		
Urbandale(Dallas)	6.34845	3.05863	0.03803	0.31715	0.00400	0.58184	17.49632	9.07000	0.42528	37.33970	a	
Urbandale(Dallas)	6.34845	3.05863	0.03803	0.31715	0.00400	0.58184	14.74077	9.07000	0.77923	34.93810	ak	
Urbandale(Johnston)	6.34845	3.05863	0.03803	0.31715	0.00400	0.58184	16.72967	9.07000		36.14777		
Urbandale(Johnston)	6.34845	3.05863	0.03803	0.31715	0.00400	0.58184	16.72967	9.07000	0.42528	36.57305	a	
Urbandale(Urbandale)	6.34845	3.05863	0.03803	0.31715	0.00400	0.58184	12.60914	9.07000	2.75555	34.78279	l	
Urbandale(Urbandale)	6.34845	3.05863	0.03803	0.31715	0.00400	0.58184	12.96309	9.07000	0.42528	32.80647	a	
Urbandale(Urbandale)	6.34845	3.05863	0.03803	0.31715	0.00400	0.58184	12.96309	9.07000	0.04365	32.42484	b	
Urbandale(Urbandale)	6.34845	3.05863	0.03803	0.31715	0.00400	0.58184	12.60914	9.07000	3.18083	35.20807	al	
Urbandale(WDM)	6.34845	3.05863	0.03803	0.31715	0.00400	0.58184	13.50422	9.07000		32.92232		
Urbandale(WDM)	6.34845	3.05863	0.03803	0.31715	0.00400	0.58184	13.50422	9.07000	0.42528	33.34760	a	
Urbandale(WDM)	6.34845	3.05863	0.03803	0.31715	0.00400	0.58184	13.50422	9.07000	0.04365	32.96597	b	
Windsor Hts(DM Ind)	6.34845	3.05863	0.03803	0.31715	0.00400	0.58184	17.36358	12.35119	0.04365	40.10652	b	
Windsor Hts(WDM)	6.34845	3.05863	0.03803	0.31715	0.00400	0.58184	13.50422	12.35119		36.20351		
Windsor Hts(WDM)	6.34845	3.05863	0.03803	0.31715	0.00400	0.58184	13.50422	12.35119	0.04365	36.24716	b	
West Des Moines(DM)	6.34845	3.05863	0.03803	0.31715	0.00400	0.58184	17.36358	11.60206		39.31374		
West Des Moines(WDM)	6.34845	3.05863	0.03803	0.31715	0.00400	0.58184	13.50422	11.60206		35.45438		
West Des Moines(WDM)	6.34845	3.05863	0.03803	0.31715	0.00400	0.58184	13.50422	11.60206	0.04365	35.49803	b	

**2002-2003 TAX LEVIES  
PAYABLE FISCAL YEAR JULY 1,2003 - JUNE 30,2004  
POLK COUNTY, IOWA**

**AG-LAND**

CITY (SCHOOL)	COUNTY	HOSPITAL	AG		AREA XI			SCHOOL	CITY	SPECIALS	TOTAL
			EXTENSION	ASSESSOR	STATE	COLLEGE					
Alleman(N Polk)	6.34845	3.05863	0.03803	0.31715	0.00400	0.58184	15.12479	3.00024		28.47313	
Altoona(SE Polk)	6.34845	3.05863	0.03803	0.31715	0.00400	0.58184	17.36978	3.00005		30.71793	
Altoona(Bond-Far)	6.34845	3.05863	0.03803	0.31715	0.00400	0.58184	15.27520	3.00005		28.62335	
Ankeny(Ankeny)	6.34845	3.05863	0.03803	0.31715	0.00400	0.58184	17.10241	3.00375		30.45426	
Ankeny(Saydel)	6.34845	3.05863	0.03803	0.31715	0.00400	0.58184	14.79933	3.00375		28.15118	
Bondurant(SE Polk)	6.34845	3.05863	0.03803	0.31715	0.00400	0.58184	17.36978	3.00375		30.72163	
Bondurant(Bond-Far)	6.34845	3.05863	0.03803	0.31715	0.00400	0.58184	15.27520	3.00375		28.62705	
Carlisle(Carlisle)	6.34845	3.05863	0.03803	0.31715	0.00400	0.58184	18.88304	3.00375		32.23489	
Clive(WDM)	6.34845	3.05863	0.03803	0.31715	0.00400	0.58184	13.50422	3.00375		26.85607	
Des Moines(DM Ind)	6.34845	3.05863	0.03803	0.31715	0.00400	0.58184	17.36358	2.65386		30.36554	
Des Moines(Carlisle)	6.34845	3.05863	0.03803	0.31715	0.00400	0.58184	18.88304	2.65386		31.88500	
Des Moines(SE Polk)	6.34845	3.05863	0.03803	0.31715	0.00400	0.58184	17.36978	2.65386		30.37174	
Des Moines(Saydel)	6.34845	3.05863	0.03803	0.31715	0.00400	0.58184	14.79933	2.65386		27.80129	
Des Moines(Johnston)	6.34845	3.05863	0.03803	0.31715	0.00400	0.58184	16.72967	2.65386		29.73163	
Des Moines(WDM)	6.34845	3.05863	0.03803	0.31715	0.00400	0.58184	13.50422	2.65386		26.50618	
Elkhart(N Polk)	6.34845	3.05863	0.03803	0.31715	0.00400	0.58184	15.12479	3.00375		28.47664	
Granger (Wood-Granger)	6.34845	3.05863	0.03803	0.31715	0.00400	0.58184	15.94735	3.00375		29.29920	
Grimes(Dallas)	6.34845	3.05863	0.03803	0.31715	0.00400	0.58184	17.49632	2.97034		30.81476	
Grimes(Johnston)	6.34845	3.05863	0.03803	0.31715	0.00400	0.58184	16.72967	2.97034		30.04811	
Grimes(Urbandale)	6.34845	3.05863	0.03803	0.31715	0.00400	0.58184	12.96309	2.97034		26.28153	
Grimes(Urbandale)	6.34845	3.05863	0.03803	0.31715	0.00400	0.58184	12.60914	2.97034	2.75555	28.68313	
Johnston(Johnston)	6.34845	3.05863	0.03803	0.31715	0.00400	0.58184	16.72967	3.00322		30.08099	
Mitchllville(SE Polk)	6.34845	3.05863	0.03803	0.31715	0.00400	0.58184	17.36978	3.00375		30.72163	
Norwalk(DM Ind)	6.34845	3.05863	0.03803	0.31715	0.00400	0.58184	17.36358	2.99278		30.70446	
Pleasant Hill(DM Ind)	6.34845	3.05863	0.03803	0.31715	0.00400	0.58184	17.36358	3.00375		30.71543	
Pleasant Hill(SE Polk)	6.34845	3.05863	0.03803	0.31715	0.00400	0.58184	17.36978	3.00375		30.72163	
Polk City(Ankeny)	6.34845	3.05863	0.03803	0.31715	0.00400	0.58184	17.10241	3.00375		30.45426	
Polk City(N Polk)	6.34845	3.05863	0.03803	0.31715	0.00400	0.58184	15.12479	3.00375	0.16400	28.64064	
Runnells(SE Polk)	6.34845	3.05863	0.03803	0.31715	0.00400	0.58184	17.36978	3.00375	0.19268	30.91431	
Sheldahl(N Polk)	6.34845	3.05863	0.03803	0.31715	0.00400	0.58184	15.12479	1.79568		27.26857	
Urbandale(Dallas)	6.34845	3.05863	0.03803	0.31715	0.00400	0.58184	17.49632	2.01998		29.86440	
Urbandale(Dallas)	6.34845	3.05863	0.03803	0.31715	0.00400	0.58184	17.49632	2.01998	0.42528	30.28968	
Urbandale(Dallas)	6.34845	3.05863	0.03803	0.31715	0.00400	0.58184	14.74077	2.01998	0.77923	27.88808	
Urbandale(Johnston)	6.34845	3.05863	0.03803	0.31715	0.00400	0.58184	16.72967	2.01998	0.42528	29.52303	
Urbandale(Urbandale)	6.34845	3.05863	0.03803	0.31715	0.00400	0.58184	12.96309	2.01998	0.42528	25.75645	
Urbandale(Urbandale)	6.34845	3.05863	0.03803	0.31715	0.00400	0.58184	12.60914	2.01998	2.75555	27.73277	
Urbandale(Urbandale)	6.34845	3.05863	0.03803	0.31715	0.00400	0.58184	12.60914	2.01998	3.18083	28.15805	
Urbandale(WDM)	6.34845	3.05863	0.03803	0.31715	0.00400	0.58184	13.50422	2.01998		25.87230	
Urbandale(WDM)	6.34845	3.05863	0.03803	0.31715	0.00400	0.58184	13.50422	2.01998	0.42528	26.29758	
Windsor Hts(DM Ind)	6.34845	3.05863	0.03803	0.31715	0.00400	0.58184	17.36358	0.00000	0.04365	27.75533	
Windsor Hts(WDM)	6.34845	3.05863	0.03803	0.31715	0.00400	0.58184	13.50422	0.00000	0.04365	23.89597	
West DesMoines(DM)	6.34845	3.05863	0.03803	0.31715	0.00400	0.58184	17.36358	3.00375		30.71543	
West DesMoines(WDM)	6.34845	3.05863	0.03803	0.31715	0.00400	0.58184	13.50422	3.00375		26.85607	

l

g

f

a

ak

a

a

l

al

a

b

b

# Townships

TOWNSHIP (School)	COUNTY	HOSPITAL	AG			AREA XI			Township	SPECIALS	TOTAL
			EXTENSION	ASSESSOR	STATE	COLLEGE	SCHOOL				
Allen(Carlisle)	10.94207	3.05863	0.03803	0.31715	0.00400	0.58184	18.88304	0.72338		34.54814	
Beaver(SE Polk)	10.94207	3.05863	0.03803	0.31715	0.00400	0.58184	17.36978	0.57049		32.88199	
Beaver(Bond-Far)	10.94207	3.05863	0.03803	0.31715	0.00400	0.58184	15.27520	0.57049		30.78741	
Bloomfield(DM Ind)	10.94207	3.05863	0.03803	0.31715	0.00400	0.58184	17.36358	0.99259		33.29789	
Bloomfield(WDM)	10.94207	3.05863	0.03803	0.31715	0.00400	0.58184	13.50422	0.99259		29.43853	
Camp(SE Polk)	10.94207	3.05863	0.03803	0.31715	0.00400	0.58184	17.36978	0.86767		33.17917	
Camp(Prairie City)	10.94207	3.05863	0.03803	0.31715	0.00400	0.58184	14.58561	0.86767		30.39500	
Clay(SE Polk)	10.94207	3.05863	0.03803	0.31715	0.00400	0.58184	17.36978	0.67714		32.98864	
Clay(Bond-Far)	10.94207	3.05863	0.03803	0.31715	0.00400	0.58184	15.27520	0.67714		30.89406	
Crocker(Ankeny)	10.94207	3.05863	0.03803	0.31715	0.00400	0.58184	17.10241	0.44964		32.49377	
Delaware(SE Polk)	10.94207	3.05863	0.03803	0.31715	0.00400	0.58184	17.36978	1.09621		33.40771	
Delaware(Bond-Far)	10.94207	3.05863	0.03803	0.31715	0.00400	0.58184	15.27520	1.09621		31.31313	
Delaware(Saydel)	10.94207	3.05863	0.03803	0.31715	0.00400	0.58184	14.79933	1.09621		30.83726	
Douglas(Bond-Far)	10.94207	3.05863	0.03803	0.31715	0.00400	0.58184	15.27520	0.73189		30.94881	
Douglas(Ankeny)	10.94207	3.05863	0.03803	0.31715	0.00400	0.58184	17.10241	0.73189		32.77602	
Douglas(N Polk)	10.94207	3.05863	0.03803	0.31715	0.00400	0.58184	15.12479	0.73189		30.79840	
Elkhart(N Polk)	10.94207	3.05863	0.03803	0.31715	0.00400	0.58184	15.12479	0.43890		30.50541	
Elkhart(Col-Maxwell)	10.94207	3.05863	0.03803	0.31715	0.00400	0.58184	12.45217	0.43890		27.83279	
Fourmile(SE Polk)	10.94207	3.05863	0.03803	0.31715	0.00400	0.58184	17.36978	1.10251		33.41401	
Franklin(Bond-Far)	10.94207	3.05863	0.03803	0.31715	0.00400	0.58184	15.27520	0.75059		30.96751	
Jefferson(Wood-Gran)	10.94207	3.05863	0.03803	0.31715	0.00400	0.58184	15.94735	0.26933		31.15840	
Jefferson(Wood-Gran)	10.94207	3.05863	0.03803	0.31715	0.00400	0.58184	15.94735	0.09798	0.28203	31.26908	
Jefferson(Dallas)	10.94207	3.05863	0.03803	0.31715	0.00400	0.58184	17.49632	0.26933		32.70737	
Jefferson(Johnston)	10.94207	3.05863	0.03803	0.31715	0.00400	0.58184	16.72967	0.26933		31.94072	
Jefferson(Johnston)	10.94207	3.05863	0.03803	0.31715	0.00400	0.58184	16.72967	0.09798	0.40496	32.17433	
Jefferson(Johnston)	10.94207	3.05863	0.03803	0.31715	0.00400	0.58184	16.72967	0.09798	0.28203	32.05140	
Lincoln(N Polk)	10.94207	3.05863	0.03803	0.31715	0.00400	0.58184	15.12479	0.38753		30.45404	
Lincoln(Ballard)	10.94207	3.05863	0.03803	0.31715	0.00400	0.58184	18.37987	0.38753		33.70912	
Madison(N Polk)	10.94207	3.05863	0.03803	0.31715	0.00400	0.58184	15.12479	0.31883		30.38534	
Madison(Madrid)	10.94207	3.05863	0.03803	0.31715	0.00400	0.58184	16.62127	0.31883		31.88182	
Saylor(Saydel)	10.94207	3.05863	0.03803	0.31715	0.00400	0.58184	14.79933	1.67383		31.41488	
Union(N Polk)	10.94207	3.05863	0.03803	0.31715	0.00400	0.58184	15.12479	0.48654		30.55305	
Union(Madrid)	10.94207	3.05863	0.03803	0.31715	0.00400	0.58184	16.62127	0.48654		32.04953	
Washington(Bond-Far)	10.94207	3.05863	0.03803	0.31715	0.00400	0.58184	15.27520	0.67078		30.88770	
Washington(Col-Max)	10.94207	3.05863	0.03803	0.31715	0.00400	0.58184	12.45217	0.67078		28.06467	
Webster(DM Ind)	10.94207	3.05863	0.03803	0.31715	0.00400	0.58184	17.36358	0.00000	0.37358	32.67888	
Webster(Dallas)	10.94207	3.05863	0.03803	0.31715	0.00400	0.58184	17.49632	0.00000		32.43804	
Webster(Johnston)	10.94207	3.05863	0.03803	0.31715	0.00400	0.58184	16.72967	0.00000		31.67139	
Webster(Johnston)	10.94207	3.05863	0.03803	0.31715	0.00400	0.58184	16.72967	0.00000	0.40496	32.07635	
Webster(Johnston)	10.94207	3.05863	0.03803	0.31715	0.00400	0.58184	16.72967	0.00000	0.37358	32.04497	
Webster(Johnston)	10.94207	3.05863	0.03803	0.31715	0.00400	0.58184	16.72967	0.00000	0.79886	32.47025	

- a. Levy of
- b. Levy of
- c. Levy of
- d..Levy of
- e. Levy of
- f. Levy of
- g. Levy of
- h.Levy of
- i. Levy of
- j. Levy of
- k. Levy of
- l. Levy of

- 0.42528 for Urbandale Sanitary Sewer District.
- 0.04365 for Urbandale-Windsor Hgts Sanitary Sewer District.
- 1.00000 for downtown SSMID
- 1.50000 for Sherman Hill Historic Street Lighting #1
- 1.50000 for Sherman Hill Historic Street Lighting #2
- 0.19268 for Camp Township cemetery
- 0.16400 for Madison Township cemetery
- 0.40496 for Fire District No. 1
- 0.37358 for Lower Beaver Fire District.
- 0.28203 for Jefferson Fire District.
- 0.35395 for Urbandale School Debt
- 2.75555 for Dallas Center-Grimes OldSchool Debt

j  
h  
j  
i  
h  
i  
ai

**2002 - 2003 Tax Levies  
POLK COUNTY, IOWA**

POLK COUNTY	
<b>A. Countywide Services</b>	
General Basic	3.50000
General Supplemental	1.60796
MH-DD Services	1.12733
Debt Service	0.11316
Other	0.00000
<b>Subtotal Countywide (A)</b>	<b>6.34845</b>
<b>B. All Rural Services Only</b>	
Rural Services Basic	3.95000
Rural Services Suppl	0.64362
Unified Law Enforcement	
Other	_____
<b>Subtotal All Rural (B)</b>	<b>4.59362</b>
<b>Subtotal Rural Rate (A&amp;B)</b>	<b>10.94207</b>
<b>C. Special District</b>	
Flood & Erosion	0.00000
Other	0.00000
<b>Subtotal Special Dist (C)</b>	<b>0.00000</b>

AREA XI COMMUNITY COLLEGE	
General	0.20250
Unemployment	0.00543
Tort Liability	0.00770
Insurance	0.02304
Early Retirement	0.11067
Equipment Replacement	0.03000
Standby	
Plant	0.20250
Bonds/Interest	0.00000
<b>Total</b>	<b>0.58184</b>

COUNTY ASSESSOR	
Assessment Expense	0.27000
FICA	0.01564
IPERS	0.00618
Special Appraisers	0.02533
<b>Total</b>	<b>0.31715</b>

AG EXTENSION DISTRICT	
Education	0.03709
Unemployment Comp	0.00055
Tort Liability	0.00039
<b>Total</b>	<b>0.03803</b>

DES MOINES INDEPENDENT SCHOOL DISTRICT FUNDS	
<b>General Fund</b>	
Operating	14.77768
Management	1.31147
<b>Subtotal General</b>	<b>16.08915</b>
<b>School House Fund</b>	
Voted Physical Plant	0.63000
Regular Physical Plant	0.33000
Schoolhouse	0.00000
Lease-Purchase	0.00000
Playground	0.13500
Debt Service	0.17943
<b>Subtotal School House</b>	<b>1.27443</b>
<b>Grand Total</b>	<b>17.36358</b>

CITY OF DES MOINES FUNDS	
<b>Regular General:</b>	
General	8.10000
Transit	0.50354
Insurance	0.33977
Other	0.00000
<b>Subtotal General</b>	<b>8.94331</b>
<b>Special Revenue Levies:</b>	
Emergency	0.00000
Employee Benefits	4.49172
Debt Service	3.61303
Capital Improve	0.00000
<b>Subtotal Special Revenue</b>	<b>8.10475</b>
<b>Total Regular (A&amp;B)</b>	<b>17.04806</b>
Ag Land Levy	2.65386
<b>Self Supporting Municipal Improvement Districts:</b>	
Downtown SSMID	1.00000
Sherman Hill Street Lights #1	1.50000
Sherman Hill Street Lights #2	1.50000

BROADLAWNS COUNTY HOSPITAL	
General	2.05000
FICA	0.20414
IPERS	0.14491
Emergency	0.00000
Unemployment Comp	0.00426
Tort Liability	0.65532
<b>Total</b>	<b>3.05863</b>

# 2003/2004 Tax Rates

Polk County, Iowa  
Payable Fiscal Year  
July 1, 2004 – June 30, 2005

**Michael A. Mauro**  
**Polk County Auditor**

Jamie Fitzgerald  
1<sup>st</sup> Deputy Auditor  
Ron Carzoli  
Tax/GIS Department Supervisor

**Mary Maloney**  
**Polk County Treasurer**

Lee U. Duin  
Assistant Director  
Jodi Gjersvik  
2<sup>nd</sup> Deputy

Statutory Dates to pay Without Penalty

1 <sup>st</sup> Payment	September 30 <sup>th</sup>
2 <sup>nd</sup> Payment	March 31 <sup>st</sup>

**2003-2004 TAX LEVIES  
PAYABLE FISCAL YEAR JULY 1,2004 - JUNE 30,2005**

**REGULAR**

**POLK COUNTY, IOWA**

City (School)	COUNTY	HOSPITAL	AG		AREA XI			SPECIALS	TOTAL		
			EXTENSION	ASSESSOR	STATE	COLLEGE	SCHOOL				
Alleman(N Polk)	6.35281	3.25699	0.03735	0.31745	0.00400	0.59856	16.03976	8.07433		34.68125	
Altoona(SE Polk)	6.35281	3.25699	0.03735	0.31745	0.00400	0.59856	17.28014	8.89369		36.74099	
Altoona(Bond-Far)	6.35281	3.25699	0.03735	0.31745	0.00400	0.59856	16.26324	8.89369		35.72409	
Ankeny(Ankeny)	6.35281	3.25699	0.03735	0.31745	0.00400	0.59856	16.90251	10.38956		37.85923	
Ankeny(Saydel)	6.35281	3.25699	0.03735	0.31745	0.00400	0.59856	14.67175	10.38956		35.62847	
Bondurant(Bond-Far)	6.35281	3.25699	0.03735	0.31745	0.00400	0.59856	16.26324	14.44808		41.27848	
Carlisle(Carlisle)	6.35281	3.25699	0.03735	0.31745	0.00400	0.59856	18.36820	12.91922		41.85458	
Clive(WDM)	6.35281	3.25699	0.03735	0.31745	0.00400	0.59856	13.50200	8.92714		32.99630	
Clive(WDM)	6.35281	3.25699	0.03735	0.31745	0.00400	0.59856	13.50200	8.92714	0.08701	33.08331	b
Des Moines(DM Ind)	6.35281	3.25699	0.03735	0.31745	0.00400	0.59856	18.02657	17.05539		45.64912	
Des Moines(DM Ind)	6.35281	3.25699	0.03735	0.31745	0.00400	0.59856	18.02657	17.05539	0.08701	45.73613	b
Des Moines(DM Ind)	6.35281	3.25699	0.03735	0.31745	0.00400	0.59856	18.02657	17.05539	0.99883	46.64795	c
Des Moines(DM Ind)	6.35281	3.25699	0.03735	0.31745	0.00400	0.59856	18.02657	17.05539	0.80377	46.45289	d
Des Moines(DM Ind)	6.35281	3.25699	0.03735	0.31745	0.00400	0.59856	18.02657	17.05539	1.50003	47.14915	e
Des Moines(DM Ind)	6.35281	3.25699	0.03735	0.31745	0.00400	0.59856	18.02657	17.05539	1.75000	47.39912	f
Des Moines(Carlisle)	6.35281	3.25699	0.03735	0.31745	0.00400	0.59856	18.36820	17.05539		45.99075	
Des Moines(SE Polk)	6.35281	3.25699	0.03735	0.31745	0.00400	0.59856	17.28014	17.05539		44.90269	
Des Moines(Saydel)	6.35281	3.25699	0.03735	0.31745	0.00400	0.59856	14.67175	17.05539		42.29430	
Des Moines(Johnston)	6.35281	3.25699	0.03735	0.31745	0.00400	0.59856	17.21053	17.05539		44.83308	
Des Moines(Johnston)	6.35281	3.25699	0.03735	0.31745	0.00400	0.59856	17.21053	17.05539	0.41222	45.24530	a
Des Moines(WDM)	6.35281	3.25699	0.03735	0.31745	0.00400	0.59856	13.50200	17.05539		41.12455	
Elkhart(N Polk)	6.35281	3.25699	0.03735	0.31745	0.00400	0.59856	16.03976	11.69564		38.30256	
Granger (Wood-Granger)	6.35281	3.25699	0.03735	0.31745	0.00400	0.59856	17.01514	12.20467		39.78697	
Grimes(Dallas)	6.35281	3.25699	0.03735	0.31745	0.00400	0.59856	17.50886	12.84260		40.91862	
Grimes(Johnston)	6.35281	3.25699	0.03735	0.31745	0.00400	0.59856	17.21053	12.84260		40.62029	
Grimes(Urbandale)	6.35281	3.25699	0.03735	0.31745	0.00400	0.59856	12.12849	12.84260		35.53825	
Grimes(Urbandale)	6.35281	3.25699	0.03735	0.31745	0.00400	0.59856	11.98798	12.84260	2.62487	38.02261	m
Johnston(Johnston)	6.35281	3.25699	0.03735	0.31745	0.00400	0.59856	17.21053	10.80991		38.58760	
MitchlVlle(SE Polk)	6.35281	3.25699	0.03735	0.31745	0.00400	0.59856	17.28014	13.33972		41.18702	
Norwalk(Des Moines)	6.35281	3.25699	0.03735	0.31745	0.00400	0.59856	18.02657	12.43283		41.02656	
Pleasant Hill(DM Ind)	6.35281	3.25699	0.03735	0.31745	0.00400	0.59856	18.02657	11.48228		40.07601	
Pleasant Hill(SE Polk)	6.35281	3.25699	0.03735	0.31745	0.00400	0.59856	17.28014	11.48228		39.32958	
Polk City(Ankeny)	6.35281	3.25699	0.03735	0.31745	0.00400	0.59856	16.90251	7.90001		35.36968	
Polk City(N Polk)	6.35281	3.25699	0.03735	0.31745	0.00400	0.59856	16.03976	7.90001	0.07060	34.57753	h
Runnells(SE Polk)	6.35281	3.25699	0.03735	0.31745	0.00400	0.59856	17.28014	8.82955	0.25727	36.93412	g
Sheldahl(N Polk)	6.35281	3.25699	0.03735	0.31745	0.00400	0.59856	16.03976	2.63453		29.24145	
Urbandale(DM Ind)	6.35281	3.25699	0.03735	0.31745	0.00400	0.59856	18.02657	9.07306	0.08701	37.75380	b
Urbandale(Dallas)	6.35281	3.25699	0.03735	0.31745	0.00400	0.59856	17.50886	9.07306		37.14908	
Urbandale(Dallas)	6.35281	3.25699	0.03735	0.31745	0.00400	0.59856	17.50886	9.07306	0.41222	37.56130	a
Urbandale(Dallas)	6.35281	3.25699	0.03735	0.31745	0.00400	0.59856	14.88399	9.07306	0.55273	35.07694	al
Urbandale(Johnston)	6.35281	3.25699	0.03735	0.31745	0.00400	0.59856	17.21053	9.07306		36.85075	
Urbandale(Johnston)	6.35281	3.25699	0.03735	0.31745	0.00400	0.59856	17.21053	9.07306	0.41222	37.26297	a
Urbandale(Urbandale)	6.35281	3.25699	0.03735	0.31745	0.00400	0.59856	11.98798	9.07306	2.62487	34.25307	m
Urbandale(Urbandale)	6.35281	3.25699	0.03735	0.31745	0.00400	0.59856	12.12849	9.07306	0.41222	32.18093	a
Urbandale(Urbandale)	6.35281	3.25699	0.03735	0.31745	0.00400	0.59856	12.12849	9.07306	0.08701	31.85572	b
Urbandale(Urbandale)	6.35281	3.25699	0.03735	0.31745	0.00400	0.59856	11.98798	9.07306	3.03709	34.66529	am
Urbandale(WDM)	6.35281	3.25699	0.03735	0.31745	0.00400	0.59856	13.50200	9.07306		33.14222	
Urbandale(WDM)	6.35281	3.25699	0.03735	0.31745	0.00400	0.59856	13.50200	9.07306	0.41222	33.55444	a
Urbandale(WDM)	6.35281	3.25699	0.03735	0.31745	0.00400	0.59856	13.50200	9.07306	0.08701	33.22923	b
Windsor Hts(DM Ind)	6.35281	3.25699	0.03735	0.31745	0.00400	0.59856	18.02657	12.62510	0.08701	41.30584	b
Windsor Hts(WDM)	6.35281	3.25699	0.03735	0.31745	0.00400	0.59856	13.50200	12.62510		36.69426	
Windsor Hts(WDM)	6.35281	3.25699	0.03735	0.31745	0.00400	0.59856	13.50200	12.62510	0.08701	36.78127	b
West DesMoines(DM)	6.35281	3.25699	0.03735	0.31745	0.00400	0.59856	18.02657	11.72777		40.32150	
West DesMoines(WDM)	6.35281	3.25699	0.03735	0.31745	0.00400	0.59856	13.50200	11.72777		35.79693	
West DesMoines(WDM)	6.35281	3.25699	0.03735	0.31745	0.00400	0.59856	13.50200	11.72777	0.08701	35.88394	b



**2003-2004 TAX LEVIES  
PAYABLE FISCAL YEAR JULY 1,2004 - JUNE 30,2005**

**AG-LAND**

**POLK COUNTY, IOWA**

CITY (SCHOOL)	COUNTY	HOSPITAL	AG	ASSESSOR	STATE	AREA XI	SCHOOL	CITY	SPECIALS	TOTAL
			EXTENSION			COLLEGE				
Alleman(N Polk)	6.35281	3.25699	0.03735	0.31745	0.00400	0.59856	16.03976	3.00032		29.60724
Altoona(SE Polk)	6.35281	3.25699	0.03735	0.31745	0.00400	0.59856	17.28014	3.00375		30.85105
Altoona(Bond-Far)	6.35281	3.25699	0.03735	0.31745	0.00400	0.59856	16.26324	3.00375		29.83415
Ankeny(Ankeny)	6.35281	3.25699	0.03735	0.31745	0.00400	0.59856	16.90251	3.00375		30.47342
Ankeny(Saydel)	6.35281	3.25699	0.03735	0.31745	0.00400	0.59856	14.67175	3.00375		28.24266
Bondurant(SE Polk)	6.35281	3.25699	0.03735	0.31745	0.00400	0.59856	17.28014	3.00332		30.85062
Bondurant(Bond-Far)	6.35281	3.25699	0.03735	0.31745	0.00400	0.59856	16.26324	3.00332		29.83372
Carlisle(Carlisle)	6.35281	3.25699	0.03735	0.31745	0.00400	0.59856	18.36820	3.00375		31.93911
Clive(WDM)	6.35281	3.25699	0.03735	0.31745	0.00400	0.59856	13.50200	3.00375		27.07291
Des Moines(DM Ind)	6.35281	3.25699	0.03735	0.31745	0.00400	0.59856	18.02657	2.92207		31.51580
Des Moines(Carlisle)	6.35281	3.25699	0.03735	0.31745	0.00400	0.59856	18.36820	2.92207		31.85743
Des Moines(SE Polk)	6.35281	3.25699	0.03735	0.31745	0.00400	0.59856	17.28014	2.92207		30.76937
Des Moines(Saydel)	6.35281	3.25699	0.03735	0.31745	0.00400	0.59856	14.67175	2.92207		28.16098
Des Moines(Johnston)	6.35281	3.25699	0.03735	0.31745	0.00400	0.59856	17.21053	2.92207		30.69976
Des Moines(WDM)	6.35281	3.25699	0.03735	0.31745	0.00400	0.59856	13.50200	2.92207		26.99123
Elkhart(N Polk)	6.35281	3.25699	0.03735	0.31745	0.00400	0.59856	16.03976	3.00375		29.61067
Granger (Wood-Granger)	6.35281	3.25699	0.03735	0.31745	0.00400	0.59856	17.01514	3.00375		30.58605
Grimes(Dallas)	6.35281	3.25699	0.03735	0.31745	0.00400	0.59856	17.50886	2.96900		31.04502
Grimes(Johnston)	6.35281	3.25699	0.03735	0.31745	0.00400	0.59856	17.21053	2.96900		30.74669
Grimes(Urbandale)	6.35281	3.25699	0.03735	0.31745	0.00400	0.59856	12.12849	2.96900		25.66465
Grimes(Urbandale)	6.35281	3.25699	0.03735	0.31745	0.00400	0.59856	11.98798	2.96900	2.62487	28.14901 m
Johnston(Johnston)	6.35281	3.25699	0.03735	0.31745	0.00400	0.59856	17.21053	3.00375		30.78144
MitchlVlle(SE Polk)	6.35281	3.25699	0.03735	0.31745	0.00400	0.59856	17.28014	3.00375		30.85105
Norwalk(DM Ind)	6.35281	3.25699	0.03735	0.31745	0.00400	0.59856	18.02657	2.99797		31.59170
Pleasant Hill(DM Ind)	6.35281	3.25699	0.03735	0.31745	0.00400	0.59856	18.02657	3.00375		31.59748
Pleasant Hill(SE Polk)	6.35281	3.25699	0.03735	0.31745	0.00400	0.59856	17.28014	3.00375		30.85105
Polk City(Ankeny)	6.35281	3.25699	0.03735	0.31745	0.00400	0.59856	16.90251	3.00375		30.47342
Polk City(N Polk)	6.35281	3.25699	0.03735	0.31745	0.00400	0.59856	16.03976	3.00375	0.07060	29.68127 h
Runnells(SE Polk)	6.35281	3.25699	0.03735	0.31745	0.00400	0.59856	17.28014	3.00375	0.25727	31.10832 g
Sheldahl(N Polk)	6.35281	3.25699	0.03735	0.31745	0.00400	0.59856	16.03976	0.71509		27.32201
Urbandale(Dallas)	6.35281	3.25699	0.03735	0.31745	0.00400	0.59856	17.50886	2.01993		30.09595
Urbandale(Dallas)	6.35281	3.25699	0.03735	0.31745	0.00400	0.59856	17.50886	2.01993	0.41222	30.50817 a
Urbandale(Dallas)	6.35281	3.25699	0.03735	0.31745	0.00400	0.59856	14.88399	2.01993	0.55273	28.02381 al
Urbandale(Johnston)	6.35281	3.25699	0.03735	0.31745	0.00400	0.59856	17.21053	2.01993	0.41222	30.20984 a
Urbandale(Urbandale)	6.35281	3.25699	0.03735	0.31745	0.00400	0.59856	12.12849	2.01993	0.41222	25.12780 a
Urbandale(Urbandale)	6.35281	3.25699	0.03735	0.31745	0.00400	0.59856	11.98798	2.01993	2.62487	27.19994 m
Urbandale(Urbandale)	6.35281	3.25699	0.03735	0.31745	0.00400	0.59856	11.98798	2.01993	3.03709	27.61216 am
Urbandale(WDM)	6.35281	3.25699	0.03735	0.31745	0.00400	0.59856	13.50200	2.01993		26.08909
Urbandale(WDM)	6.35281	3.25699	0.03735	0.31745	0.00400	0.59856	13.50200	2.01993	0.41222	26.50131 a
Windsor Hts(DM Ind)	6.35281	3.25699	0.03735	0.31745	0.00400	0.59856	18.02657	0.00000	0.08701	28.68074 b
Windsor Hts(WDM)	6.35281	3.25699	0.03735	0.31745	0.00400	0.59856	13.50200	0.00000	0.08701	24.15617 b
West DesMoines(DM)	6.35281	3.25699	0.03735	0.31745	0.00400	0.59856	18.02657	3.00375		31.59748
West DesMoines(WDM)	6.35281	3.25699	0.03735	0.31745	0.00400	0.59856	13.50200	3.00375		27.07291

# Townships

TOWNSHIP (School)	COUNTY	HOSPITAL	AG			AREA XI				TOTAL
			EXTENSION	ASSESSOR	STATE	COLLEGE	SCHOOL	TOWNSHIP	SPECIALS	
Allen(Carlisle)	10.94643	3.25699	0.03735	0.31745	0.00400	0.59856	18.36820	0.70353		34.23251
Beaver(SE Polk)	10.94643	3.25699	0.03735	0.31745	0.00400	0.59856	17.28014	0.58059		33.02151
Beaver(Bond-Far)	10.94643	3.25699	0.03735	0.31745	0.00400	0.59856	16.26324	0.58059		32.00461
Bloomfield(DM Ind)	10.94643	3.25699	0.03735	0.31745	0.00400	0.59856	18.02657	1.26683		34.45418
Bloomfield(WDM)	10.94643	3.25699	0.03735	0.31745	0.00400	0.59856	13.50200	1.26683		29.92961
Camp(SE Polk)	10.94643	3.25699	0.03735	0.31745	0.00400	0.59856	17.28014	0.93227		33.37319
Camp(Prairie City)	10.94643	3.25699	0.03735	0.31745	0.00400	0.59856	15.20706	0.93227		31.30011
Clay(SE Polk)	10.94643	3.25699	0.03735	0.31745	0.00400	0.59856	17.28014	0.69090		33.13182
Clay(Bond-Far)	10.94643	3.25699	0.03735	0.31745	0.00400	0.59856	16.26324	0.69090		32.11492
Crocker(Ankeny)	10.94643	3.25699	0.03735	0.31745	0.00400	0.59856	16.90251	0.44159		32.50488
Delaware(SE Polk)	10.94643	3.25699	0.03735	0.31745	0.00400	0.59856	17.28014	1.08755		33.52847
Delaware(Bond-Far)	10.94643	3.25699	0.03735	0.31745	0.00400	0.59856	16.26324	1.08755		32.51157
Delaware(Saydel)	10.94643	3.25699	0.03735	0.31745	0.00400	0.59856	14.67175	1.08755		30.92008
Douglas(Bond-Far)	10.94643	3.25699	0.03735	0.31745	0.00400	0.59856	16.26324	0.73697		32.16099
Douglas(Ankeny)	10.94643	3.25699	0.03735	0.31745	0.00400	0.59856	16.90251	0.73697		32.80026
Douglas(N Polk)	10.94643	3.25699	0.03735	0.31745	0.00400	0.59856	16.03976	0.73697		31.93751
Elkhart(N Polk)	10.94643	3.25699	0.03735	0.31745	0.00400	0.59856	16.03976	0.52360		31.72414
Elkhart(Col-Maxwell)	10.94643	3.25699	0.03735	0.31745	0.00400	0.59856	13.65369	0.52360		29.33807
Fourmile(SE Polk)	10.94643	3.25699	0.03735	0.31745	0.00400	0.59856	17.28014	1.10251		33.54343
Franklin(Bond-Far)	10.94643	3.25699	0.03735	0.31745	0.00400	0.59856	16.26324	0.86019		32.28421
Jefferson(Wood-Gran)	10.94643	3.25699	0.03735	0.31745	0.00400	0.59856	17.01514	0.24057		32.41649
Jefferson(Wood-Gran)	10.94643	3.25699	0.03735	0.31745	0.00400	0.59856	17.01514	0.09158	0.27181	32.53931 k
Jefferson(Dallas)	10.94643	3.25699	0.03735	0.31745	0.00400	0.59856	17.50886	0.24057		32.91021
Jefferson(Johnston)	10.94643	3.25699	0.03735	0.31745	0.00400	0.59856	17.21053	0.24057		32.61188
Jefferson(Johnston)	10.94643	3.25699	0.03735	0.31745	0.00400	0.59856	17.21053	0.09158	0.00000	32.46289 i
Jefferson(Johnston)	10.94643	3.25699	0.03735	0.31745	0.00400	0.59856	17.21053	0.09158	0.27181	32.73470 k
Lincoln(N Polk)	10.94643	3.25699	0.03735	0.31745	0.00400	0.59856	16.03976	0.42670		31.62724
Lincoln(Ballard)	10.94643	3.25699	0.03735	0.31745	0.00400	0.59856	20.32010	0.42670		35.90758
Madison(N Polk)	10.94643	3.25699	0.03735	0.31745	0.00400	0.59856	16.03976	0.46935		31.66989
Madison(Madrid)	10.94643	3.25699	0.03735	0.31745	0.00400	0.59856	16.81837	0.46935		32.44850
Saylor(Saydel)	10.94643	3.25699	0.03735	0.31745	0.00400	0.59856	14.67175	1.63852		31.47105
Union(N Polk)	10.94643	3.25699	0.03735	0.31745	0.00400	0.59856	16.03976	0.50231		31.70285
Union(Madrid)	10.94643	3.25699	0.03735	0.31745	0.00400	0.59856	16.81837	0.50231		32.48146
Washington(Bond-Far)	10.94643	3.25699	0.03735	0.31745	0.00400	0.59856	16.26324	0.67497		32.09899
Washington(Col-Max)	10.94643	3.25699	0.03735	0.31745	0.00400	0.59856	13.65369	0.67497		29.48944
Webster(DM Ind)	10.94643	3.25699	0.03735	0.31745	0.00400	0.59856	18.02657	0.00000	0.31645	33.50380 j
Webster(Dallas)	10.94643	3.25699	0.03735	0.31745	0.00400	0.59856	17.50886	0.00000		32.66964
Webster(Johnston)	10.94643	3.25699	0.03735	0.31745	0.00400	0.59856	17.21053	0.00000		32.37131
Webster(Johnston)	10.94643	3.25699	0.03735	0.31745	0.00400	0.59856	17.21053	0.00000	0.00000	32.37131 i
Webster(Johnston)	10.94643	3.25699	0.03735	0.31745	0.00400	0.59856	17.21053	0.00000	0.31645	32.68776 j
Webster(Johnston)	10.94643	3.25699	0.03735	0.31745	0.00400	0.59856	17.21053	0.00000	0.72867	33.09998 aj

- a. Levy of 0.41222 for Urbandale Sanitary Sewer District.
- b. Levy of 0.08701 for Urbandale-Windsor Hgts Sanitary Sewer District.
- c. Levy of 0.99883 for downtown SSMID
- d. Levy of 0.80377 for Sherman Hill Historic Street Lighting #1
- e. Levy of 1.50003 for Sherman Hill Historic Street Lighting #2
- f. Levy of 1.75000 for Highland Park SSMID
- g. Levy of 0.25727 for Camp Township cemetery
- h. Levy of 0.07060 for Madison Township cemetery
- i. Levy of 0.00000 for Johnston Fire Protection
- j. Levy of 0.31645 for Lower Beaver Fire District.
- k. Levy of 0.27181 for Jefferson Fire District.
- l. Levy of 0.14051 for Urbandale School Debt
- m. Levy of 2.62487 for Dallas Center-Grimes OldSchool Debt

**2003-2004 TAX LEVIES  
POLK COUNTY, IOWA**

<b>POLK COUNTY</b>	
<b>A. Countywide Services</b>	
General Basic	3.50000
General Supplemental	1.59117
MH-DD Services	1.06416
Debt Service	0.19748
Other	0.00000
	-----
Subtotal Countywide (A)	6.35281
<b>B. All Rural Services Only</b>	
Rural Services Basic	3.95000
Rural Services Suppl	0.64362
Unified Law Enforcement	
Other	
	-----
Subtotal All Rural (B)	4.59362
Subtotal Rural Rate (A&B)	10.94643
<b>C. Special District</b>	
Flood & Erosion	0.00000
Other	0.00000
	-----
Subtotal Special Dist (C)	0.00000

<b>AREA XI COMMUNITY COLLEGE</b>	
General	0.20250
Unemployment	0.00103
Tort Liability	0.00878
Insurance	0.02553
Early Retirement	0.12822
Equipment Replacement	0.03000
Standby	
Plant	0.20250
Bonds/Interest	0.00000
	-----
Total	0.59856

<b>COUNTY ASSESSOR</b>	
Assessment Expense	0.27000
FICA	0.01516
IPERS	0.00054
Special Appraisers	0.03175
	-----
Total	0.31745

<b>AG EXTENSION DISTRICT</b>	
Education	0.03676
Unemployment Comp	0.00007
Tort Liability	0.00052
	-----
Total	0.03735

<b>DES MOINES INDEPENDENT SCHOOL DISTRICT FUNDS</b>	
<b>General Fund</b>	
Operating	14.62194
Management	2.20349
	-----
Subtotal General	16.82543
<b>School House Fund</b>	
Voted Physical Plant	0.63000
Regular Physical Plant	0.33000
Schoolhouse	0.00000
Lease-Purchase	0.00000
Playground	0.13500
Debt Service	0.10614
	-----
Subtotal School House	1.20114
Grand Total	18.02657

<b>CITY OF DES MOINES FUNDS</b>	
<b>Regular General:</b>	
General	8.10000
Transit	0.46940
Insurance	0.33829
Other	0.00000
	-----
Subtotal General	8.90769
<b>Special Revenue Levies:</b>	
Emergency	0.00000
Employee Benefits	4.59394
Debt Service	3.55376
Capital Improve	0.00000
	-----
Subtotal Special Revenue	8.14770
<b>Total Regular (A&amp;B)</b>	<b>17.05539</b>
Ag Land Levy	2.92207
<b>Self Supporting Municipal Improvement Districts:</b>	
Downtown SSMID	0.99883
Sherman Hill Street Lights #1	0.80377
Sherman Hill Street Lights #2	1.50003
Highland Park SSMID	1.75000

<b>BROADLAWNS COUNTY HOSPITAL</b>	
General	2.05000
FICA	0.18308
IPERS	0.14946
Emergency	0.24734
Unemployment Comp	0.00649
Tort Liability	0.62062
	-----
Total	3.25699

# 2004/2005 Tax Rates

Polk County, Iowa

Payable Fiscal Year

July 1, 2005 – June 30, 2006

**Michael A. Mauro**

**Polk County Auditor**

Jamie Fitzgerald

1<sup>st</sup> Deputy Auditor

Ron Garzoli

Tax/GIS Department Supervisor

**Mary Maloney**

**Polk County Treasurer**

Lee U. Duin

Assistant Director

Jodi Gjersvik

2<sup>nd</sup> Deputy

Statutory Dates to pay Without Penalty

1<sup>st</sup> Payment

September 30<sup>th</sup>

2<sup>nd</sup> Payment

March 31<sup>st</sup>

**2004-2005 TAX LEVIES  
PAYABLE FISCAL YEAR JULY 1,2005 - JUNE 30,2006  
POLK COUNTY, IOWA**

**REGULAR**

City (School)	COUNTY	HOSPITAL	AG		AREA XI			SCHOOL	CITY	SPECIALS	TOTAL	
			EXTENSION	ASSESSOR	STATE	COLLEGE						
Alleman(N Polk)	6.34845	3.20245	0.03791	0.35437	0.00400	0.68408	16.42443	7.89002		34.94571		
Altoona(SE Polk)	6.34845	3.20245	0.03791	0.35437	0.00400	0.68408	17.98848	8.79369		37.41343		
Altoona(Bond-Far)	6.34845	3.20245	0.03791	0.35437	0.00400	0.68408	16.70902	8.79369		36.13397		
Ankeny(Ankeny)	6.34845	3.20245	0.03791	0.35437	0.00400	0.68408	16.70201	10.38956		37.72283		
Ankeny(Saydel)	6.34845	3.20245	0.03791	0.35437	0.00400	0.68408	13.12949	10.38956		34.15031		
Bondurant(Bond-Far)	6.34845	3.20245	0.03791	0.35437	0.00400	0.68408	16.70902	14.38937		41.72965		
Carlisle(Carlisle)	6.34845	3.20245	0.03791	0.35437	0.00400	0.68408	18.36826	13.98893		42.98845		
Clive(WDM)	6.34845	3.20245	0.03791	0.35437	0.00400	0.68408	13.50341	9.11072		33.24539		
Des Moines(DM Ind)	6.34845	3.20245	0.03791	0.35437	0.00400	0.68408	18.01394	16.52000		45.16520		
Des Moines(DM Ind)	6.34845	3.20245	0.03791	0.35437	0.00400	0.68408	18.01394	16.52000	0.17530	45.34050	b	
Des Moines(DM Ind)	6.34845	3.20245	0.03791	0.35437	0.00400	0.68408	18.01394	16.52000	1.00000	46.16520	c	
Des Moines(DM Ind)	6.34845	3.20245	0.03791	0.35437	0.00400	0.68408	18.01394	16.52000	1.49508	46.66028	d	
Des Moines(DM Ind)	6.34845	3.20245	0.03791	0.35437	0.00400	0.68408	18.01394	16.52000	1.50003	46.66523	e	
Des Moines(DM Ind)	6.34845	3.20245	0.03791	0.35437	0.00400	0.68408	18.01394	16.52000	1.74988	46.91508	f	
Des Moines(Carlisle)	6.34845	3.20245	0.03791	0.35437	0.00400	0.68408	18.36826	16.52000		45.51952		
Des Moines(SE Polk)	6.34845	3.20245	0.03791	0.35437	0.00400	0.68408	17.98848	16.52000		45.13974		
Des Moines(Saydel)	6.34845	3.20245	0.03791	0.35437	0.00400	0.68408	13.12949	16.52000		40.28075		
Des Moines(Johnston)	6.34845	3.20245	0.03791	0.35437	0.00400	0.68408	17.34748	16.52000		44.49874		
Des Moines(Johnston)	6.34845	3.20245	0.03791	0.35437	0.00400	0.68408	17.34748	16.52000	0.40073	44.89947	a	
Des Moines(WDM)	6.34845	3.20245	0.03791	0.35437	0.00400	0.68408	13.50341	16.52000		40.65467		
Elkhart(N Polk)	6.34845	3.20245	0.03791	0.35437	0.00400	0.68408	16.42443	11.55390		38.60959		
Granger (Wood-Granger)	6.34845	3.20245	0.03791	0.35437	0.00400	0.68408	16.75874	12.98855		40.37855		
Grimes(Dallas)	6.34845	3.20245	0.03791	0.35437	0.00400	0.68408	17.50998	12.82953		40.97077		
Grimes(Johnston)	6.34845	3.20245	0.03791	0.35437	0.00400	0.68408	17.34748	12.82953		40.80827		
Grimes(Urbandale)	6.34845	3.20245	0.03791	0.35437	0.00400	0.68408	13.69706	12.82953		37.15785		
Grimes(Urbandale)	6.34845	3.20245	0.03791	0.35437	0.00400	0.68408	13.51264	12.82953	2.54940	39.52283	m	
Johnston(Johnston)	6.34845	3.20245	0.03791	0.35437	0.00400	0.68408	17.34748	10.74278		38.72152		
Mitchlville(SE Polk)	6.34845	3.20245	0.03791	0.35437	0.00400	0.68408	17.98848	13.47156		42.09130		
Norwalk(Des Moines)	6.34845	3.20245	0.03791	0.35437	0.00400	0.68408	18.01394	12.43282		41.07802		
Pleasant Hill(DM Ind)	6.34845	3.20245	0.03791	0.35437	0.00400	0.68408	18.01394	11.48189		40.12709		
Pleasant Hill(SE Polk)	6.34845	3.20245	0.03791	0.35437	0.00400	0.68408	17.98848	11.48189		40.10163		
Polk City(Ankeny)	6.34845	3.20245	0.03791	0.35437	0.00400	0.68408	16.70201	7.90000		35.23327		
Polk City(N Polk)	6.34845	3.20245	0.03791	0.35437	0.00400	0.68408	16.42443	7.90000	0.04042	34.99611	h	
Runnells(SE Polk)	6.34845	3.20245	0.03791	0.35437	0.00400	0.68408	17.98848	9.02241	0.25045	37.89260	g	
Sheldahl(N Polk)	6.34845	3.20245	0.03791	0.35437	0.00400	0.68408	16.42443	2.55157		29.60726		
Urbandale(DM Ind)	6.34845	3.20245	0.03791	0.35437	0.00400	0.68408	18.01394	9.07010	0.17530	37.89060	b	
Urbandale(Dallas)	6.34845	3.20245	0.03791	0.35437	0.00400	0.68408	17.50998	9.07010		37.21134		
Urbandale(Dallas)	6.34845	3.20245	0.03791	0.35437	0.00400	0.68408	17.50998	9.07010	0.40073	37.61207	a	
Urbandale(Dallas)	6.34845	3.20245	0.03791	0.35437	0.00400	0.68408	14.96058	9.07010	0.58515	35.24709	al	
Urbandale(Johnston)	6.34845	3.20245	0.03791	0.35437	0.00400	0.68408	17.34748	9.07010		37.04884		
Urbandale(Johnston)	6.34845	3.20245	0.03791	0.35437	0.00400	0.68408	17.34748	9.07010	0.40073	37.44957	a	
Urbandale(Urbandale)	6.34845	3.20245	0.03791	0.35437	0.00400	0.68408	13.51264	9.07010	2.54940	35.76340	m	
Urbandale(Urbandale)	6.34845	3.20245	0.03791	0.35437	0.00400	0.68408	13.69706	9.07010	0.40073	33.79915	a	
Urbandale(Urbandale)	6.34845	3.20245	0.03791	0.35437	0.00400	0.68408	13.69706	9.07010	0.17530	33.57372	b	
Urbandale(Urbandale)	6.34845	3.20245	0.03791	0.35437	0.00400	0.68408	13.51264	9.07010	2.95013	36.16413	am	
Urbandale(WDM)	6.34845	3.20245	0.03791	0.35437	0.00400	0.68408	13.50341	9.07010		33.20477		
Urbandale(WDM)	6.34845	3.20245	0.03791	0.35437	0.00400	0.68408	13.50341	9.07010	0.40073	33.60550	a	
Urbandale(WDM)	6.34845	3.20245	0.03791	0.35437	0.00400	0.68408	13.50341	9.07010	0.17530	33.38007	b	
Windsor Hts(DM Ind)	6.34845	3.20245	0.03791	0.35437	0.00400	0.68408	18.01394	12.62896	0.17530	41.44946	b	
Windsor Hts(WDM)	6.34845	3.20245	0.03791	0.35437	0.00400	0.68408	13.50341	12.62896		36.76363		
Windsor Hts(WDM)	6.34845	3.20245	0.03791	0.35437	0.00400	0.68408	13.50341	12.62896	0.17530	36.93893	b	
West DesMoines(DM)	6.34845	3.20245	0.03791	0.35437	0.00400	0.68408	18.01394	11.72540		40.37060		
West DesMoines(WDM)	6.34845	3.20245	0.03791	0.35437	0.00400	0.68408	13.50341	11.72540		35.86007		
West DesMoines(WDM)	6.34845	3.20245	0.03791	0.35437	0.00400	0.68408	13.50341	11.72540	0.17530	36.03537	b	

**2004-2005 TAX LEVIES  
PAYABLE FISCAL YEAR JULY 1,2005 - JUNE 30,2006  
POLK COUNTY, IOWA**

**AG-LAND**

CITY (SCHOOL)	COUNTY	HOSPITAL	AG		STATE	AREA XI		SCHOOL	CITY	SPECIALS	TOTAL
			EXTENSION	ASSESSOR		COLLEGE	SCHOOL				
Alleman(N Polk)	6.34845	3.20245	0.03791	0.35437	0.00400	0.68408	16.42443	3.00032			30.05601
Altoona(SE Polk)	6.34845	3.20245	0.03791	0.35437	0.00400	0.68408	17.98848	3.00019			31.61993
Altoona(Bond-Far)	6.34845	3.20245	0.03791	0.35437	0.00400	0.68408	16.70902	3.00019			30.34047
Ankeny(Ankeny)	6.34845	3.20245	0.03791	0.35437	0.00400	0.68408	16.70201	3.00375			30.33702
Ankeny(Saydel)	6.34845	3.20245	0.03791	0.35437	0.00400	0.68408	13.12949	3.00375			26.76450
Bondurant(SE Polk)	6.34845	3.20245	0.03791	0.35437	0.00400	0.68408	17.98848	3.00375			31.62349
Bondurant(Bond-Far)	6.34845	3.20245	0.03791	0.35437	0.00400	0.68408	16.70902	3.00375			30.34403
Carlisle(Carlisle)	6.34845	3.20245	0.03791	0.35437	0.00400	0.68408	18.36826	3.00375			32.00327
Clive(WDM)	6.34845	3.20245	0.03791	0.35437	0.00400	0.68408	13.50341	3.00375			27.13842
Des Moines(DM Ind)	6.34845	3.20245	0.03791	0.35437	0.00400	0.68408	18.01394	3.00375			31.64895
Des Moines(Carlisle)	6.34845	3.20245	0.03791	0.35437	0.00400	0.68408	18.36826	3.00375			32.00327
Des Moines(SE Polk)	6.34845	3.20245	0.03791	0.35437	0.00400	0.68408	17.98848	3.00375			31.62349
Des Moines(Saydel)	6.34845	3.20245	0.03791	0.35437	0.00400	0.68408	13.12949	3.00375			26.76450
Des Moines(Johnston)	6.34845	3.20245	0.03791	0.35437	0.00400	0.68408	17.34748	3.00375			30.98249
Des Moines(WDM)	6.34845	3.20245	0.03791	0.35437	0.00400	0.68408	13.50341	3.00375			27.13842
Elkhart(N Polk)	6.34845	3.20245	0.03791	0.35437	0.00400	0.68408	16.42443	3.00375			30.05944
Granger (Wood-Granger)	6.34845	3.20245	0.03791	0.35437	0.00400	0.68408	16.75874	1.86163			29.25163
Grimes(Dallas)	6.34845	3.20245	0.03791	0.35437	0.00400	0.68408	17.50998	2.97245			31.11369
Grimes(Johnston)	6.34845	3.20245	0.03791	0.35437	0.00400	0.68408	17.34748	2.97245			30.95119
Grimes(Urbandale)	6.34845	3.20245	0.03791	0.35437	0.00400	0.68408	13.69706	2.97245			27.30077
Grimes(Urbandale)	6.34845	3.20245	0.03791	0.35437	0.00400	0.68408	13.51264	2.97245	2.54940		29.66575
Johnston(Johnston)	6.34845	3.20245	0.03791	0.35437	0.00400	0.68408	17.34748	3.00375			30.98249
Mitchllville(SE Polk)	6.34845	3.20245	0.03791	0.35437	0.00400	0.68408	17.98848	3.00375			31.62349
Norwalk(DM Ind)	6.34845	3.20245	0.03791	0.35437	0.00400	0.68408	18.01394	3.00375			31.64895
Pleasant Hill(DM Ind)	6.34845	3.20245	0.03791	0.35437	0.00400	0.68408	18.01394	3.00375			31.64895
Pleasant Hill(SE Polk)	6.34845	3.20245	0.03791	0.35437	0.00400	0.68408	17.98848	3.00375			31.62349
Polk City(Ankeny)	6.34845	3.20245	0.03791	0.35437	0.00400	0.68408	16.70201	3.00375			30.33702
Polk City(N Polk)	6.34845	3.20245	0.03791	0.35437	0.00400	0.68408	16.42443	3.00375	0.04042		30.09986
Runnells(SE Polk)	6.34845	3.20245	0.03791	0.35437	0.00400	0.68408	17.98848	3.00375	0.25045		31.87394
Sheldahl(N Polk)	6.34845	3.20245	0.03791	0.35437	0.00400	0.68408	16.42443	1.20135			28.25704
Urbandale(Dallas)	6.34845	3.20245	0.03791	0.35437	0.00400	0.68408	17.50998	2.02542			30.16666
Urbandale(Dallas)	6.34845	3.20245	0.03791	0.35437	0.00400	0.68408	17.50998	2.02542	0.40073		30.56739
Urbandale(Dallas)	6.34845	3.20245	0.03791	0.35437	0.00400	0.68408	14.96058	2.02542	0.58515		28.20241
Urbandale(Johnston)	6.34845	3.20245	0.03791	0.35437	0.00400	0.68408	17.34748	2.02542	0.40073		30.40489
Urbandale(Urbandale)	6.34845	3.20245	0.03791	0.35437	0.00400	0.68408	13.69706	2.02542	0.40073		26.75447
Urbandale(Urbandale)	6.34845	3.20245	0.03791	0.35437	0.00400	0.68408	13.51264	2.02542	2.54940		28.71872
Urbandale(Urbandale)	6.34845	3.20245	0.03791	0.35437	0.00400	0.68408	13.51264	2.02542	2.95013		29.11945
Urbandale(WDM)	6.34845	3.20245	0.03791	0.35437	0.00400	0.68408	13.50341	2.02542			26.16009
Urbandale(WDM)	6.34845	3.20245	0.03791	0.35437	0.00400	0.68408	13.50341	2.02542	0.40073		26.56082
Windsor Hts(DM Ind)	6.34845	3.20245	0.03791	0.35437	0.00400	0.68408	18.01394	0.00000	0.17530		28.82050
Windsor Hts(WDM)	6.34845	3.20245	0.03791	0.35437	0.00400	0.68408	13.50341	0.00000	0.17530		24.30997
West DesMoines(DM)	6.34845	3.20245	0.03791	0.35437	0.00400	0.68408	18.01394	3.00375			31.64895
West DesMoines(WDM)	6.34845	3.20245	0.03791	0.35437	0.00400	0.68408	13.50341	3.00375			27.13842

m

h

g

a

al

a

a

m

am

a

b

b

**2004-2005 TAX LEVIES  
PAYABLE FISCAL YEAR JULY 1,2005 - JUNE 30,2006  
POLK COUNTY, IOWA**

**Townships**

TOWNSHIP (School)	COUNTY	HOSPITAL	AG		AREA XI			SCHOOL	TOWNSHIP	SPECIALS	TOTAL
			EXTENSION	ASSESSOR	STATE	COLLEGE					
Allen(Carlisle)	10.94207	3.20245	0.03791	0.35437	0.00400	0.68408	18.36826	0.68874		34.28188	
Beaver(SE Polk)	10.94207	3.20245	0.03791	0.35437	0.00400	0.68408	17.98848	0.57902		33.79238	
Beaver(Bond-Far)	10.94207	3.20245	0.03791	0.35437	0.00400	0.68408	16.70902	0.57902		32.51292	
Bloomfield(DM Ind)	10.94207	3.20245	0.03791	0.35437	0.00400	0.68408	18.01394	1.20791		34.44673	
Bloomfield(WDM)	10.94207	3.20245	0.03791	0.35437	0.00400	0.68408	13.50341	1.20791		29.93620	
Camp(SE Polk)	10.94207	3.20245	0.03791	0.35437	0.00400	0.68408	17.98848	0.92545		34.13881	
Camp(Prairie City)	10.94207	3.20245	0.03791	0.35437	0.00400	0.68408	15.19171	0.92545		31.34204	
Clay(SE Polk)	10.94207	3.20245	0.03791	0.35437	0.00400	0.68408	17.98848	0.67985		33.89321	
Clay(Bond-Far)	10.94207	3.20245	0.03791	0.35437	0.00400	0.68408	16.70902	0.67985		32.61375	
Crocker(Ankeny)	10.94207	3.20245	0.03791	0.35437	0.00400	0.68408	16.70201	0.63604		32.56293	
Delaware(SE Polk)	10.94207	3.20245	0.03791	0.35437	0.00400	0.68408	17.98848	1.05019		34.26355	
Delaware(Bond-Far)	10.94207	3.20245	0.03791	0.35437	0.00400	0.68408	16.70902	1.05019		32.98409	
Delaware(Saydel)	10.94207	3.20245	0.03791	0.35437	0.00400	0.68408	13.12949	1.05019		29.40456	
Douglas(Bond-Far)	10.94207	3.20245	0.03791	0.35437	0.00400	0.68408	16.70902	0.73315		32.66705	
Douglas(Ankeny)	10.94207	3.20245	0.03791	0.35437	0.00400	0.68408	16.70201	0.73315		32.66004	
Douglas(N Polk)	10.94207	3.20245	0.03791	0.35437	0.00400	0.68408	16.42443	0.73315		32.38246	
Elkhart(N Polk)	10.94207	3.20245	0.03791	0.35437	0.00400	0.68408	16.42443	0.51199		32.16130	
Elkhart(Col-Maxwell)	10.94207	3.20245	0.03791	0.35437	0.00400	0.68408	13.60018	0.51199		29.33705	
Fourmile(SE Polk)	10.94207	3.20245	0.03791	0.35437	0.00400	0.68408	17.98848	1.10249		34.31585	
Franklin(Bond-Far)	10.94207	3.20245	0.03791	0.35437	0.00400	0.68408	16.70902	0.82435		32.75825	
Jefferson(Wood-Gran)	10.94207	3.20245	0.03791	0.35437	0.00400	0.68408	16.75874	0.25719		32.24081	
Jefferson(Wood-Gran)	10.94207	3.20245	0.03791	0.35437	0.00400	0.68408	16.75874	0.25719	0.00000	32.24081	
Jefferson(Dallas)	10.94207	3.20245	0.03791	0.35437	0.00400	0.68408	17.50998	0.25719		32.99205	
Jefferson(Johnston)	10.94207	3.20245	0.03791	0.35437	0.00400	0.68408	17.34748	0.25719		32.82955	
Jefferson(Johnston)	10.94207	3.20245	0.03791	0.35437	0.00400	0.68408	17.34748	0.25719	0.00000	32.82955	
Jefferson(Johnston)	10.94207	3.20245	0.03791	0.35437	0.00400	0.68408	17.34748	0.25719	0.00000	32.82955	
Lincoln(N Polk)	10.94207	3.20245	0.03791	0.35437	0.00400	0.68408	16.42443	0.40558		32.05489	
Lincoln(Ballard)	10.94207	3.20245	0.03791	0.35437	0.00400	0.68408	20.31065	0.40558		35.94111	
Madison(N Polk)	10.94207	3.20245	0.03791	0.35437	0.00400	0.68408	16.42443	0.43016		32.07947	
Madison(Madrid)	10.94207	3.20245	0.03791	0.35437	0.00400	0.68408	16.81081	0.43016		32.46585	
Saylor(Saydel)	10.94207	3.20245	0.03791	0.35437	0.00400	0.68408	13.12949	1.62938		29.98375	
Union(N Polk)	10.94207	3.20245	0.03791	0.35437	0.00400	0.68408	16.42443	0.48786		32.13717	
Union(Madrid)	10.94207	3.20245	0.03791	0.35437	0.00400	0.68408	16.81081	0.48786		32.52355	
Washington(Bond-Far)	10.94207	3.20245	0.03791	0.35437	0.00400	0.68408	16.70902	0.63931		32.57321	
Washington(Col-Max)	10.94207	3.20245	0.03791	0.35437	0.00400	0.68408	13.60018	0.63931		29.46437	
Webster(DM Ind)	10.94207	3.20245	0.03791	0.35437	0.00400	0.68408	18.01394	0.00000	0.21099	33.44981	
Webster(Dallas)	10.94207	3.20245	0.03791	0.35437	0.00400	0.68408	17.50998	0.00000		32.73486	
Webster(Johnston)	10.94207	3.20245	0.03791	0.35437	0.00400	0.68408	17.34748	0.00000		32.57236	
Webster(Johnston)	10.94207	3.20245	0.03791	0.35437	0.00400	0.68408	17.34748	0.00000	0.00000	32.57236	
Webster(Johnston)	10.94207	3.20245	0.03791	0.35437	0.00400	0.68408	17.34748	0.00000	0.21099	32.78335	
Webster(Johnston)	10.94207	3.20245	0.03791	0.35437	0.00400	0.68408	17.34748	0.00000	0.61172	33.18408	

- a. Levy of 0.40073 for Urbandale Sanitary Sewer District.
- b. Levy of 0.17530 for Urbandale-Windsor Hgts Sanitary Sewer District.
- c. Levy of 1.00000 for downtown SSMID
- d. Levy of 1.49508 for Sherman Hill Historic Street Lighting #1
- e. Levy of 1.50003 for Sherman Hill Historic Street Lighting #2
- f. Levy of 1.74988 for Highland Park SSMID
- g. Levy of 0.25045 for Camp Township cemetery
- h. Levy of 0.04042 for Madison Township cemetery
- i. Levy of 0.00000 for Johnston Fire Protection
- j. Levy of 0.21099 for Lower Beaver Fire District.
- k. Levy of 0.00000 for Jefferson Fire District.
- l. Levy of 0.18442 for Urbandale Old School Debt
- m. Levy of 2.54940 for Dallas Center-Grimes OldSchool Debt

**2004-2005 TAX LEVIES  
PAYABLE FISCAL YEAR JULY 1,2005 - JUNE 30,2006  
POLK COUNTY, IOWA**

<b>POLK COUNTY</b>	
<b>A. Countywide Services</b>	
General Basic	3.50000
General Supplemental	1.57464
MH-DD Services	1.03197
Debt Service	0.24184
Other	0.00000
	-----
Subtotal Countywide (A)	6.34845
<b>B. All Rural Services Only</b>	
Rural Services Basic	3.95000
Rural Services Suppl	0.64362
Unified Law Enforcement	
Other	
	-----
Subtotal All Rural (B)	4.59362
Subtotal Rural Rate (A&B)	10.94207
<b>C. Special District</b>	
Flood & Erosion	0.00000
Other	0.00000
	-----
Subtotal Special Dist (C)	0.00000

<b>AREA XI COMMUNITY COLLEGE</b>	
General	0.20250
Unemployment	0.00376
Tort Liability	0.01045
Insurance	0.02630
Early Retirement	0.14857
Equipment Replacement	0.09000
Standby	
Plant	0.20250
Bonds/Interest	0.00000
	-----
Total	0.68408

<b>COUNTY ASSESSOR</b>	
Assessment Expense	0.27000
FICA	0.02280
IPERS	0.01208
Special Appraisers	0.04949
	-----
Total	0.35437

<b>AG EXTENSION DISTRICT</b>	
Education	0.03729
Unemployment Comp	0.00011
Tort Liability	0.00051
	-----
Total	0.03791

<b>DES MOINES INDEPENDENT SCHOOL DISTRICT FUNDS</b>	
<b>General Fund</b>	
Operating	15.36410
Management	1.55484
	-----
Subtotal General	16.91894
<b>School House Fund</b>	
Voted Physical Plant	0.63000
Regular Physical Plant	0.33000
Schoolhouse	0.00000
Lease-Purchase	0.00000
Playground	0.13500
Debt Service	0.00000
	-----
Subtotal School House	1.09500
Grand Total	18.01394

<b>CITY OF DES MOINES FUNDS</b>	
<b>Regular General:</b>	
General	8.10000
Transit	0.46951
Insurance	0.36352
Other	0.00000
	-----
Subtotal General	8.93303
<b>Special Revenue Levies:</b>	
Emergency	0.00000
Employee Benefits	4.03248
Debt Service	3.55449
Capital Improve	0.00000
	-----
Subtotal Special Revenue	7.58697
<b>Total Regular (A&amp;B)</b>	<b>16.52000</b>
Ag Land Levy	3.00375
<b>Self Supporting Municipal Improvement Districts:</b>	
Downtown SSMID	1.00000
Sherman Hill Street Lights #1	1.49508
Sherman Hill Street Lights #2	1.50003
Highland Park SSMID	1.74988

<b>BROADLAWNS COUNTY HOSPITAL</b>	
General	2.05000
FICA	0.20957
IPERS	0.16199
Emergency	0.00000
Unemployment Comp	0.01496
Tort Liability	0.76593
	-----
Total	3.20245





**2005/2006 Tax Rates**

Polk County, Iowa

Payable Fiscal Year

July 1, 2006 – June 30, 2007

**Michael A. Mauro**

**Polk County Auditor**

Jamie Fitzgerald

1<sup>st</sup> Deputy Auditor

Ron Carzoli

Tax/GIS Department Supervisor

**Mary Maloney**

**Polk County Treasurer**

Lee U. Duin

Assistant Director

Jodi Gjersvik

2<sup>nd</sup> Deputy

Statutory Dates to pay Without Penalty

1<sup>st</sup> Payment

September 30<sup>th</sup>

2<sup>nd</sup> Payment

March 31<sup>st</sup>

**2005-2006 TAX LEVIES**  
**PAYABLE FISCAL YEAR JULY 1, 2006 - JUNE 30, 2007**  
**POLK COUNTY, IOWA**

**REGULAR**

City (School)	COUNTY	HOSPITAL	AG		REGIONAL		AREA XI		SCHOOL	CITY	SPECIALS	TOTAL	
			EXTENSION	ASSESSOR	TRANSIT	STATE	COLLEGE						
Alleman(N Polk)	6.34845	3.49157	0.03771	0.29738	0.04136	0.00400	0.68688	16.13328	8.04630		35.08693		
Altoona(SE Polk)	6.34845	3.49157	0.03771	0.29738	0.14535	0.00400	0.68688	20.98804	8.64369		40.64307		
Altoona(Bond-Far)	6.34845	3.49157	0.03771	0.29738	0.14535	0.00400	0.68688	17.23028	8.64369		36.88531		
Ankeny(Ankeny)	6.34845	3.49157	0.03771	0.29738	0.08789	0.00400	0.68688	16.70575	10.33956		37.99919		
Ankeny(Saydel)	6.34845	3.49157	0.03771	0.29738	0.08789	0.00400	0.68688	13.38621	10.33956		34.67965		
Bondurant(Bond-Far)	6.34845	3.49157	0.03771	0.29738	0.04136	0.00400	0.68688	17.23028	14.38445		42.52208		
Carlisle(Carlisle)	6.34845	3.49157	0.03771	0.29738	0.04136	0.00400	0.68688	17.21211	13.96997		42.08943		
Clive(WDM)	6.34845	3.49157	0.03771	0.29738	0.06668	0.00400	0.68688	13.70060	9.24927		33.88254		
Des Moines(DM Ind)	6.34845	3.49157	0.03771	0.29738	0.59998	0.00400	0.68688	18.01713	16.45083		45.93393		
Des Moines(DM Ind)	6.34845	3.49157	0.03771	0.29738	0.59998	0.00400	0.68688	18.01713	16.45083	0.16805	46.10198	b	
Des Moines(DM Ind)	6.34845	3.49157	0.03771	0.29738	0.59998	0.00400	0.68688	18.01713	16.45083	1.00000	46.93393	c	
Des Moines(DM Ind)	6.34845	3.49157	0.03771	0.29738	0.59998	0.00400	0.68688	18.01713	16.45083	1.50003	47.43396	d	
Des Moines(DM Ind)	6.34845	3.49157	0.03771	0.29738	0.59998	0.00400	0.68688	18.01713	16.45083	1.50002	47.43395	e	
Des Moines(DM Ind)	6.34845	3.49157	0.03771	0.29738	0.59998	0.00400	0.68688	18.01713	16.45083	1.74996	47.68389	f	
Des Moines(Carlisle)	6.34845	3.49157	0.03771	0.29738	0.59998	0.00400	0.68688	17.21211	16.45083		45.12891		
Des Moines(SE Polk)	6.34845	3.49157	0.03771	0.29738	0.59998	0.00400	0.68688	20.98804	16.45083		48.90484		
Des Moines(Saydel)	6.34845	3.49157	0.03771	0.29738	0.59998	0.00400	0.68688	13.38621	16.45083		41.30301		
Des Moines(Johnston)	6.34845	3.49157	0.03771	0.29738	0.59998	0.00400	0.68688	17.34623	16.45083		45.26303		
Des Moines(Johnston)	6.34845	3.49157	0.03771	0.29738	0.59998	0.00400	0.68688	17.34623	16.45083	0.38507	45.64810	a	
Des Moines(WDM)	6.34845	3.49157	0.03771	0.29738	0.59998	0.00400	0.68688	13.70060	16.45083		41.61740		
Elkhart(N Polk)	6.34845	3.49157	0.03771	0.29738	0.04136	0.00400	0.68688	16.13328	11.68872		38.72935		
Granger (Wood-Granger)	6.34845	3.49157	0.03771	0.29738	0.04136	0.00400	0.68688	17.52246	12.65302		41.08283		
Grimes(Dallas)	6.34845	3.49157	0.03771	0.29738	0.04136	0.00400	0.68688	17.50179	12.74622		41.15536		
Grimes(Johnston)	6.34845	3.49157	0.03771	0.29738	0.04136	0.00400	0.68688	17.34623	12.74622		40.99980		
Grimes(Urbandale)	6.34845	3.49157	0.03771	0.29738	0.04136	0.00400	0.68688	13.47658	12.74622		37.13015		
Grimes(Urbandale)	6.34845	3.49157	0.03771	0.29738	0.04136	0.00400	0.68688	13.47658	12.74622	1.82091	38.95106	m	
Johnston(Johnston)	6.34845	3.49157	0.03771	0.29738	0.06847	0.00400	0.68688	17.34623	11.30567		39.58636		
Mitchillvle(SE Polk)	6.34845	3.49157	0.03771	0.29738	0.04136	0.00400	0.68688	20.98804	12.45074		44.34613		
Norwalk(Des Moines)	6.34845	3.49157	0.03771	0.29738	0.00000	0.00400	0.68688	18.01713	13.92023		42.80335		
Pleasant Hill(DM Ind)	6.34845	3.49157	0.03771	0.29738	0.04136	0.00400	0.68688	18.01713	11.48197		40.40645		
Pleasant Hill(SE Polk)	6.34845	3.49157	0.03771	0.29738	0.04136	0.00400	0.68688	20.98804	11.48197		43.37736		
Polk City(Ankeny)	6.34845	3.49157	0.03771	0.29738	0.04136	0.00400	0.68688	16.70575	7.90001		35.51311		
Polk City(N Polk)	6.34845	3.49157	0.03771	0.29738	0.04136	0.00400	0.68688	16.13328	7.90001	0.03825	34.97889	h	
Runnells(SE Polk)	6.34845	3.49157	0.03771	0.29738	0.04136	0.00400	0.68688	20.98804	9.07850	0.29239	41.26628	g	
Sheldahl(N Polk)	6.34845	3.49157	0.03771	0.29738	0.04136	0.00400	0.68688	16.13328	3.43379		30.47442		
Urbandale(DM Ind)	6.34845	3.49157	0.03771	0.29738	0.13129	0.00400	0.68688	18.01713	9.07393	0.16805	38.25639	b	
Urbandale(Dallas)	6.34845	3.49157	0.03771	0.29738	0.13129	0.00400	0.68688	17.50179	9.07393		37.57300		
Urbandale(Dallas)	6.34845	3.49157	0.03771	0.29738	0.13129	0.00400	0.68688	17.50179	9.07393	0.38507	37.95807	a	
Urbandale(Dallas)	6.34845	3.49157	0.03771	0.29738	0.13129	0.00400	0.68688	15.68088	9.07393	0.38507	36.13716	al	
Urbandale(Johnston)	6.34845	3.49157	0.03771	0.29738	0.13129	0.00400	0.68688	17.34623	9.07393		37.41744		
Urbandale(Johnston)	6.34845	3.49157	0.03771	0.29738	0.13129	0.00400	0.68688	17.34623	9.07393	0.38507	37.80251	a	
Urbandale(Urbandale)	6.34845	3.49157	0.03771	0.29738	0.13129	0.00400	0.68688	13.47658	9.07393	1.82091	35.36870	m	
Urbandale(Urbandale)	6.34845	3.49157	0.03771	0.29738	0.13129	0.00400	0.68688	13.47658	9.07393	0.38507	33.93286	a	
Urbandale(Urbandale)	6.34845	3.49157	0.03771	0.29738	0.13129	0.00400	0.68688	13.47658	9.07393	0.16805	33.71584	b	
Urbandale(Urbandale)	6.34845	3.49157	0.03771	0.29738	0.13129	0.00400	0.68688	13.47658	9.07393	2.20598	35.75377	am	
Urbandale(WDM)	6.34845	3.49157	0.03771	0.29738	0.13129	0.00400	0.68688	13.70060	9.07393		33.77181		
Urbandale(WDM)	6.34845	3.49157	0.03771	0.29738	0.13129	0.00400	0.68688	13.70060	9.07393	0.38507	34.15688	a	
Urbandale(WDM)	6.34845	3.49157	0.03771	0.29738	0.13129	0.00400	0.68688	13.70060	9.07393	0.16805	33.93986	b	
Windsor Hts(DM Ind)	6.34845	3.49157	0.03771	0.29738	0.41308	0.00400	0.68688	18.01713	12.21843	0.16805	41.68268	b	
Windsor Hts(WDM)	6.34845	3.49157	0.03771	0.29738	0.41308	0.00400	0.68688	13.70060	12.21843		37.19810		
Windsor Hts(WDM)	6.34845	3.49157	0.03771	0.29738	0.41308	0.00400	0.68688	13.70060	12.21843	0.16805	37.36615	b	
West DesMoines(DM)	6.34845	3.49157	0.03771	0.29738	0.27070	0.00400	0.68688	18.01713	11.95000		41.10382		
West DesMoines(WDM)	6.34845	3.49157	0.03771	0.29738	0.27070	0.00400	0.68688	13.70060	11.95000		36.78729		
West DesMoines(WDM)	6.34845	3.49157	0.03771	0.29738	0.27070	0.00400	0.68688	13.70060	11.95000	0.16805	36.95534	b	

**2005-2006 TAX LEVIES**  
**PAYABLE FISCAL YEAR JULY 1, 2006 - JUNE 30, 2007**  
**POLK COUNTY, IOWA**

**AG-LAND**

CITY (SCHOOL)	COUNTY	HOSPITAL	AG		REGIONAL		AREA XI		SCHOOL	CITY	SPECIALS	TOTAL
			EXTENSION	ASSESSOR	TRANSIT	STATE	COLLEGE					
Alleman(N Polk)	6.34845	3.49157	0.03771	0.29738	0.04136	0.00400	0.68688	16.13328	2.99913		30.03976	
Altoona(SE Polk)	6.34845	3.49157	0.03771	0.29738	0.14535	0.00400	0.68688	20.98804	2.99968		34.99906	
Altoona(Bond-Far)	6.34845	3.49157	0.03771	0.29738	0.14535	0.00400	0.68688	17.23028	2.99968		31.24130	
Ankeny(Ankeny)	6.34845	3.49157	0.03771	0.29738	0.08789	0.00400	0.68688	16.70575	3.00375		30.66338	
Ankeny(Saydel)	6.34845	3.49157	0.03771	0.29738	0.08789	0.00400	0.68688	13.38621	3.00375		27.34384	
Bondurant(SE Polk)	6.34845	3.49157	0.03771	0.29738	0.04136	0.00400	0.68688	20.98804	3.00375		34.89914	
Bondurant(Bond-Far)	6.34845	3.49157	0.03771	0.29738	0.04136	0.00400	0.68688	17.23028	3.00375		31.14138	
Carlisle(Carlisle)	6.34845	3.49157	0.03771	0.29738	0.04136	0.00400	0.68688	17.21211	3.00375		31.12321	
Clive(WDM)	6.34845	3.49157	0.03771	0.29738	0.06668	0.00400	0.68688	13.70060	3.00375		27.63702	
Des Moines(DM Ind)	6.34845	3.49157	0.03771	0.29738	0.59998	0.00400	0.68688	18.01713	3.00375		32.48685	
Des Moines(Carlisle)	6.34845	3.49157	0.03771	0.29738	0.59998	0.00400	0.68688	17.21211	3.00375		31.68183	
Des Moines(SE Polk)	6.34845	3.49157	0.03771	0.29738	0.59998	0.00400	0.68688	20.98804	3.00375		35.45776	
Des Moines(Saydel)	6.34845	3.49157	0.03771	0.29738	0.59998	0.00400	0.68688	13.38621	3.00375		27.85593	
Des Moines(Johnston)	6.34845	3.49157	0.03771	0.29738	0.59998	0.00400	0.68688	17.34623	3.00375		31.81595	
Des Moines(WDM)	6.34845	3.49157	0.03771	0.29738	0.59998	0.00400	0.68688	13.70060	3.00375		28.17032	
Elkhart(N Polk)	6.34845	3.49157	0.03771	0.29738	0.04136	0.00400	0.68688	16.13328	3.00375		30.04438	
Granger (Wood-Granger)	6.34845	3.49157	0.03771	0.29738	0.04136	0.00400	0.68688	17.52246	3.00375		31.43356	
Grimes(Dallas)	6.34845	3.49157	0.03771	0.29738	0.04136	0.00400	0.68688	17.50179	2.97127		31.38041	
Grimes(Johnston)	6.34845	3.49157	0.03771	0.29738	0.04136	0.00400	0.68688	17.34623	2.97127		31.22485	
Grimes(Urbandale)	6.34845	3.49157	0.03771	0.29738	0.04136	0.00400	0.68688	13.47658	2.97127		27.35520	
Grimes(Urbandale)	6.34845	3.49157	0.03771	0.29738	0.04136	0.00400	0.68688	13.47658	2.97127	1.82091	29.17611	
Johnston(Johnston)	6.34845	3.49157	0.03771	0.29738	0.06847	0.00400	0.68688	17.34623	3.00375		31.28444	
Mitchillvle(SE Polk)	6.34845	3.49157	0.03771	0.29738	0.04136	0.00400	0.68688	20.98804	3.00375		34.89914	
Norwalk(DM Ind)	6.34845	3.49157	0.03771	0.29738	0.00000	0.00400	0.68688	18.01713	3.00375		31.88687	
Pleasant Hill(DM Ind)	6.34845	3.49157	0.03771	0.29738	0.04136	0.00400	0.68688	18.01713	3.00375		31.92823	
Pleasant Hill(SE Polk)	6.34845	3.49157	0.03771	0.29738	0.04136	0.00400	0.68688	20.98804	3.00375		34.89914	
Polk City(Ankeny)	6.34845	3.49157	0.03771	0.29738	0.04136	0.00400	0.68688	16.70575	3.00067		30.61377	
Polk City(N Polk)	6.34845	3.49157	0.03771	0.29738	0.04136	0.00400	0.68688	16.13328	3.00067	0.03825	30.07955	
Runnells(SE Polk)	6.34845	3.49157	0.03771	0.29738	0.04136	0.00400	0.68688	20.98804	3.00375	0.29239	35.19153	
Sheldahl(N Polk)	6.34845	3.49157	0.03771	0.29738	0.04136	0.00400	0.68688	16.13328	1.95610		28.99673	
Urbandale(Dallas)	6.34845	3.49157	0.03771	0.29738	0.13129	0.00400	0.68688	17.50179	1.83827		30.33734	
Urbandale(Dallas)	6.34845	3.49157	0.03771	0.29738	0.13129	0.00400	0.68688	17.50179	1.83827	0.38507	30.72241	
Urbandale(Dallas)	6.34845	3.49157	0.03771	0.29738	0.13129	0.00400	0.68688	15.68088	1.83827	0.38507	28.90150	
Urbandale(Johnston)	6.34845	3.49157	0.03771	0.29738	0.13129	0.00400	0.68688	17.34623	1.83827	0.38507	30.56685	
Urbandale(Urbandale)	6.34845	3.49157	0.03771	0.29738	0.13129	0.00400	0.68688	13.47658	1.83827	0.38507	26.69720	
Urbandale(Urbandale)	6.34845	3.49157	0.03771	0.29738	0.13129	0.00400	0.68688	13.47658	1.83827	1.82091	28.13304	
Urbandale(Urbandale)	6.34845	3.49157	0.03771	0.29738	0.13129	0.00400	0.68688	13.47658	1.83827	2.20598	28.51811	
Urbandale(WDM)	6.34845	3.49157	0.03771	0.29738	0.13129	0.00400	0.68688	13.70060	1.83827		26.53615	
Urbandale(WDM)	6.34845	3.49157	0.03771	0.29738	0.13129	0.00400	0.68688	13.70060	1.83827	0.38507	26.92122	
Windsor Hts(DM Ind)	6.34845	3.49157	0.03771	0.29738	0.41308	0.00400	0.68688	18.01713	0.00000	0.16805	29.46425	
Windsor Hts(WDM)	6.34845	3.49157	0.03771	0.29738	0.41308	0.00400	0.68688	13.70060	0.00000	0.16805	25.14772	
West DesMoines(DM)	6.34845	3.49157	0.03771	0.29738	0.27070	0.00400	0.68688	18.01713	3.00375		32.15757	
West DesMoines(WDM)	6.34845	3.49157	0.03771	0.29738	0.27070	0.00400	0.68688	13.70060	3.00375		27.84104	

m

h

g

a

al

a

a

m

am

a

b

b

**2005-2006 TAX LEVIES  
PAYABLE FISCAL YEAR JULY 1, 2006 - JUNE 30, 2007  
POLK COUNTY, IOWA**

**Townships**

TOWNSHIP (School)	COUNTY	HOSPITAL	AG		REGIONAL		AREA XI		SCHOOL	Township	SPECIALS	TOTAL
			EXTENSION	ASSESSOR	TRANSIT	STATE	COLLEGE					
Allen(Carlisle)	10.94207	3.49157	0.03771	0.29738	0.00000	0.00400	0.68688	17.21211	0.67525		33.34697	
Beaver(SE Polk)	10.94207	3.49157	0.03771	0.29738	0.00000	0.00400	0.68688	20.98804	0.58961		37.03726	
Beaver(Bond-Far)	10.94207	3.49157	0.03771	0.29738	0.00000	0.00400	0.68688	17.23028	0.58961		33.27950	
Bloomfield(DM Ind)	10.94207	3.49157	0.03771	0.29738	0.00000	0.00400	0.68688	18.01713	1.18175		34.65849	
Bloomfield(WDM)	10.94207	3.49157	0.03771	0.29738	0.00000	0.00400	0.68688	13.70060	1.18175		30.34196	
Camp(SE Polk)	10.94207	3.49157	0.03771	0.29738	0.00000	0.00400	0.68688	20.98804	0.78849		37.23614	
Camp(Prairie City)	10.94207	3.49157	0.03771	0.29738	0.00000	0.00400	0.68688	15.51113	0.78849		31.75923	
Clay(SE Polk)	10.94207	3.49157	0.03771	0.29738	0.00000	0.00400	0.68688	20.98804	0.64445		37.09210	
Clay(Bond-Far)	10.94207	3.49157	0.03771	0.29738	0.00000	0.00400	0.68688	17.23028	0.64445		33.33434	
Crocker(Ankeny)	10.94207	3.49157	0.03771	0.29738	0.00000	0.00400	0.68688	16.70575	0.71313		32.87849	
Delaware(SE Polk)	10.94207	3.49157	0.03771	0.29738	0.00000	0.00400	0.68688	20.98804	0.94765		37.39530	
Delaware(Bond-Far)	10.94207	3.49157	0.03771	0.29738	0.00000	0.00400	0.68688	17.23028	0.94765		33.63754	
Delaware(Saydel)	10.94207	3.49157	0.03771	0.29738	0.00000	0.00400	0.68688	13.38621	0.94765		29.79347	
Douglas(Bond-Far)	10.94207	3.49157	0.03771	0.29738	0.00000	0.00400	0.68688	17.23028	0.74187		33.43176	
Douglas(Ankeny)	10.94207	3.49157	0.03771	0.29738	0.00000	0.00400	0.68688	16.70575	0.74187		32.90723	
Douglas(N Polk)	10.94207	3.49157	0.03771	0.29738	0.00000	0.00400	0.68688	16.13328	0.74187		32.33476	
Elkhart(N Polk)	10.94207	3.49157	0.03771	0.29738	0.00000	0.00400	0.68688	16.13328	0.83273		32.42562	
Elkhart(Col-Maxwell)	10.94207	3.49157	0.03771	0.29738	0.00000	0.00400	0.68688	13.64108	0.83273		29.93342	
Fourmile(SE Polk)	10.94207	3.49157	0.03771	0.29738	0.00000	0.00400	0.68688	20.98804	1.10250		37.55015	
Franklin(Bond-Far)	10.94207	3.49157	0.03771	0.29738	0.00000	0.00400	0.68688	17.23028	0.90001		33.58990	
Jefferson(Wood-Gran)	10.94207	3.49157	0.03771	0.29738	0.00000	0.00400	0.68688	17.52246	0.29137		33.27344	
Jefferson(Dallas)	10.94207	3.49157	0.03771	0.29738	0.00000	0.00400	0.68688	17.50179	0.29137		33.25277	
Jefferson(Johnston)	10.94207	3.49157	0.03771	0.29738	0.00000	0.00400	0.68688	17.34623	0.29137		33.09721	
Lincoln(N Polk)	10.94207	3.49157	0.03771	0.29738	0.00000	0.00400	0.68688	16.13328	0.39014		31.98303	
Lincoln(Ballard)	10.94207	3.49157	0.03771	0.29738	0.00000	0.00400	0.68688	20.61489	0.39014		36.46464	
Madison(N Polk)	10.94207	3.49157	0.03771	0.29738	0.00000	0.00400	0.68688	16.13328	0.60893		32.20182	
Madison(Madrid)	10.94207	3.49157	0.03771	0.29738	0.00000	0.00400	0.68688	16.92163	0.60893		32.99017	
Saylor(Saydel)	10.94207	3.49157	0.03771	0.29738	0.00000	0.00400	0.68688	13.38621	1.59879		30.44461	
Union(N Polk)	10.94207	3.49157	0.03771	0.29738	0.00000	0.00400	0.68688	16.13328	0.40480		31.99769	
Union(Madrid)	10.94207	3.49157	0.03771	0.29738	0.00000	0.00400	0.68688	16.92163	0.40480		32.78604	
Washington(Bond-Far)	10.94207	3.49157	0.03771	0.29738	0.00000	0.00400	0.68688	17.23028	0.61373		33.30362	
Washington(Col-Max)	10.94207	3.49157	0.03771	0.29738	0.00000	0.00400	0.68688	13.64108	0.61373		29.71442	
Webster(DM Ind)	10.94207	3.49157	0.03771	0.29738	0.00000	0.00400	0.68688	18.01713	0.00000	0.00000	33.47674	
Webster(Dallas)	10.94207	3.49157	0.03771	0.29738	0.00000	0.00400	0.68688	17.50179	0.00000		32.96140	
Webster(Johnston)	10.94207	3.49157	0.03771	0.29738	0.00000	0.00400	0.68688	17.34623	0.00000		32.80584	
Webster(Johnston)	10.94207	3.49157	0.03771	0.29738	0.00000	0.00400	0.68688	17.34623	0.00000	0.00000	32.80584	
Webster(Johnston)	10.94207	3.49157	0.03771	0.29738	0.00000	0.00400	0.68688	17.34623	0.00000	0.38507	33.19091	

- a. Levy of 0.38507 for Urbandale Sanitary Sewer District.
- b. Levy of 0.16805 for Urbandale-Windsor Hgts Sanitary Sewer District.
- c. Levy of 1.00000 for downtown SSMID
- d..Levy of 1.50003 for Sherman Hill Historic Street Lighting #1
- e. Levy of 1.50002 for Sherman Hill Historic Street Lighting #2
- f. Levy of 1.74996 for Highland Park SSMID
- g. Levy of 0.29239 for Camp Township cemetery
- h. Levy of 0.03825 for Madison Township cemetery
- i. Levy of 0.00000 for Lower Beaver Fire District.
- l. Levy of 0.00000 for Urbandale Old School Debt
- m. Levy o 1.82091 for Dallas Center-Grimes Old School Debt

i  
ai

**2005-2006 TAX LEVIES  
POLK COUNTY, IOWA**

<b>POLK COUNTY</b>	
<b>A. Countywide Services</b>	
General Basic	3.50000
General Supplemental	1.64359
MH-DD Services	0.96286
Debt Service	0.24200
Other	0.00000
<b>Subtotal Countywide (A)</b>	<b>6.34845</b>
<b>B. All Rural Services Only</b>	
Rural Services Basic	3.95000
Rural Services Suppl	0.64362
Unified Law Enforcement	
Other	
Subtotal All Rural (B)	4.59362
<b>Subtotal Rural Rate (A&amp;B)</b>	<b>10.94207</b>
<b>C. Special District</b>	
Flood & Erosion	0.00000
Other	0.00000
<b>Subtotal Special Dist (C)</b>	<b>0.00000</b>

<b>DES MOINES INDEPENDENT SCHOOL DISTRICT FUNDS</b>	
<b>General Fund</b>	
Operating	15.36729
Management	1.55484
Subtotal General	16.92213
<b>School House Fund</b>	
Voted Physical Plant	0.63000
Regular Physical Plant	0.33000
Schoolhouse	0.00000
Lease-Purchase	0.00000
Playground	0.13500
Debt Service	0.00000
Subtotal School House	1.09500
<b>Grand Total</b>	<b>18.01713</b>

<b>AG EXTENSION DISTRICT</b>	
Education	0.03668
Unemployment Comp	0.00007
Tort Liability	0.00096
<b>Total</b>	<b>0.03771</b>

<b>CITY OF DES MOINES FUNDS</b>	
<b>Regular General:</b>	
General	8.10000
Transit	0.00000
Insurance	0.27892
Other	0.00000
<b>Subtotal General (A)</b>	<b>8.37892</b>
<b>Special Revenue Levies:</b>	
Emergency	0.00000
Employee Benefits	4.33096
Debt Service	3.74095
Capital Improve	0.00000
<b>Subtotal Special Revenue (B)</b>	<b>8.07191</b>
<b>Total Regular (A&amp;B)</b>	<b>16.45083</b>
Ag Land Levy	3.00375
<b>Self Supporting Municipal Improvement Districts:</b>	
Downtown SSMID	1.00000
Sherman Hill Street Lights #1	1.50003
Sherman Hill Street Lights #2	1.50002
Highland Park SSMID	1.74996

<b>BROADLAWNS COUNTY HOSPITAL</b>	
General	2.05000
FICA	0.19489
IPERS	0.16270
Emergency	0.00000
Unemployment Comp	0.00000
Tort Liability	1.08398
<b>Total</b>	<b>3.49157</b>

<b>COUNTY ASSESSOR</b>	
Assessment Expense	0.27000
FICA	0.00000
IPERS	0.00558
Special Appraisers	0.02180
<b>Total</b>	<b>0.29738</b>

<b>AREA XI COMMUNITY COLLEGE</b>	
General	0.20250
Unemployment	0.00252
Tort Liability	0.02090
Insurance	0.02902
Early Retirement	0.13944
Equipment Replacement	0.09000
Standby	
Plant	0.20250
Bonds/Interest	0.00000
<b>Total</b>	<b>0.68688</b>

# **2006/2007 Tax Rates**

Polk County, Iowa  
Payable Fiscal Year  
July 1, 2007 – June 30, 2008

**Jamie Fitzgerald**  
**Polk County Auditor**

Ron Carzoli  
Tax/GIS Department Supervisor

**Mary Maloney**  
**Polk County Treasurer**

Lee U. Duin  
Assistant Director  
Jodi Gjersvik  
2<sup>nd</sup> Deputy

Statutory Dates to pay Without Penalty

1 <sup>st</sup> Payment	September 30 <sup>th</sup>
2 <sup>nd</sup> Payment	March 31 <sup>st</sup>

**2006-2007 TAX LEVIES  
PAYABLE FISCAL YEAR JULY 1,2007 - JUNE 30,2008  
POLK COUNTY, IOWA**

**REGULAR**

City (School)	COUNTY	HOSPITAL	AG		REGIONAL		AREA XI		SCHOOL	CITY	SPECIALS	TOTAL
			EXTENSION	ASSESSOR	TRANSIT	STATE	COLLEGE					
Alleman(N Polk)	6.84207	2.96959	0.03703	0.31349	0.18278	0.00350	0.60276	17.46387	8.23445		36.64954	
Altoona(SE Polk)	6.84207	2.96959	0.03703	0.31349	0.16886	0.00350	0.60276	21.96487	8.64369		41.54586	
Altoona(Bond-Far)	6.84207	2.96959	0.03703	0.31349	0.16886	0.00350	0.60276	17.31542	8.64369		36.89641	
Ankeny(Ankeny)	6.84207	2.96959	0.03703	0.31349	0.10939	0.00350	0.60276	17.90637	10.28956		39.07376	
Ankeny(North Polk)	6.84207	2.96959	0.03703	0.31349	0.10939	0.00350	0.60276	17.46387	10.28956		38.63126	
Ankeny(Saydel)	6.84207	2.96959	0.03703	0.31349	0.10939	0.00350	0.60276	13.62992	10.28956		34.79731	
Bondurant(Bond-Far)	6.84207	2.96959	0.03703	0.31349	0.07882	0.00350	0.60276	17.31542	14.33522		42.49790	
Carlisle(Carlisle)	6.84207	2.96959	0.03703	0.31349	0.06877	0.00350	0.60276	20.00427	13.96917		44.81065	
Clive(WDM)	6.84207	2.96959	0.03703	0.31349	0.07294	0.00350	0.60276	13.70031	9.53783		34.07952	
Des Moines(DM Ind)	6.84207	2.96959	0.03703	0.31349	0.59997	0.00350	0.60276	17.93709	16.59028		45.89578	
Des Moines(DM Ind)	6.84207	2.96959	0.03703	0.31349	0.59997	0.00350	0.60276	17.93709	16.59028	0.16848	46.06426	b
Des Moines(DM Ind)	6.84207	2.96959	0.03703	0.31349	0.59997	0.00350	0.60276	17.93709	16.59028	1.00000	46.89578	c
Des Moines(DM Ind)	6.84207	2.96959	0.03703	0.31349	0.59997	0.00350	0.60276	17.93709	16.59028	1.49988	47.39566	d
Des Moines(DM Ind)	6.84207	2.96959	0.03703	0.31349	0.59997	0.00350	0.60276	17.93709	16.59028	1.50000	47.39578	e
Des Moines(DM Ind)	6.84207	2.96959	0.03703	0.31349	0.59997	0.00350	0.60276	17.93709	16.59028	1.74996	47.64574	f
Des Moines(DM Ind)	6.84207	2.96959	0.03703	0.31349	0.59997	0.00350	0.60276	17.93709	16.59028	1.74997	47.64575	g
Des Moines(Carlisle)	6.84207	2.96959	0.03703	0.31349	0.59997	0.00350	0.60276	20.00427	16.59028		47.96296	
Des Moines(SE Polk)	6.84207	2.96959	0.03703	0.31349	0.59997	0.00350	0.60276	21.96487	16.59028		49.92356	
Des Moines(Saydel)	6.84207	2.96959	0.03703	0.31349	0.59997	0.00350	0.60276	13.62992	16.59028		41.58861	
Des Moines(Johnston)	6.84207	2.96959	0.03703	0.31349	0.59997	0.00350	0.60276	17.34813	16.59028		45.30682	
Des Moines(Johnston)	6.84207	2.96959	0.03703	0.31349	0.59997	0.00350	0.60276	17.34813	16.59028	0.35918	45.66600	a
Des Moines(WDM)	6.84207	2.96959	0.03703	0.31349	0.59997	0.00350	0.60276	13.70031	16.59028		41.65900	
Elkhart(N Polk)	6.84207	2.96959	0.03703	0.31349	0.04413	0.00350	0.60276	17.46387	10.98182		39.25826	
Granger (Wood-Granger)	6.84207	2.96959	0.03703	0.31349	0.11008	0.00350	0.60276	17.51791	12.33822		40.73465	
Grimes(Dallas)	6.84207	2.96959	0.03703	0.31349	0.05142	0.00350	0.60276	17.50410	12.92590		41.24986	
Grimes(Johnston)	6.84207	2.96959	0.03703	0.31349	0.05142	0.00350	0.60276	17.34813	12.92590		41.09389	
Grimes(Urbandale)	6.84207	2.96959	0.03703	0.31349	0.05142	0.00350	0.60276	15.71933	12.92590		39.46509	
Grimes(Urbandale)	6.84207	2.96959	0.03703	0.31349	0.05142	0.00350	0.60276	15.71933	12.92590	1.60871	41.07380	n
Johnston(Johnston)	6.84207	2.96959	0.03703	0.31349	0.06459	0.00350	0.60276	17.34813	11.30298		39.48414	
MitchlVle(SE Polk)	6.84207	2.96959	0.03703	0.31349	0.10001	0.00350	0.60276	21.96487	12.81766		45.65098	
Norwalk(Des Moines)	6.84207	2.96959	0.03703	0.31349	0.00000	0.00350	0.60276	17.93709	14.98315		43.68868	
Pleasant Hill(DM Ind)	6.84207	2.96959	0.03703	0.31349	0.05681	0.00350	0.60276	17.93709	11.48209		40.24443	
Pleasant Hill(SE Polk)	6.84207	2.96959	0.03703	0.31349	0.05681	0.00350	0.60276	21.96487	11.48209		44.27221	
Polk City(Ankeny)	6.84207	2.96959	0.03703	0.31349	0.06986	0.00350	0.60276	17.90637	7.89999		36.64466	
Polk City(N Polk)	6.84207	2.96959	0.03703	0.31349	0.06986	0.00350	0.60276	17.46387	7.89999	0.04257	36.24473	i
Runnells(SE Polk)	6.84207	2.96959	0.03703	0.31349	0.04413	0.00350	0.60276	21.96487	9.05656	0.31121	42.14521	h
Sheldahl(N Polk)	6.84207	2.96959	0.03703	0.31349	0.04413	0.00350	0.60276	17.46387	3.59168		31.86812	
Urbandale(DM Ind)	6.84207	2.96959	0.03703	0.31349	0.17216	0.00350	0.60276	17.93709	9.22000	0.16848	38.26617	b
Urbandale(Dallas)	6.84207	2.96959	0.03703	0.31349	0.17216	0.00350	0.60276	17.50410	9.22000		37.66470	
Urbandale(Dallas)	6.84207	2.96959	0.03703	0.31349	0.17216	0.00350	0.60276	17.50410	9.22000	0.35918	38.02388	a
Urbandale(Dallas)	6.84207	2.96959	0.03703	0.31349	0.17216	0.00350	0.60276	15.89539	9.22000	0.35918	36.41517	am
Urbandale(Johnston)	6.84207	2.96959	0.03703	0.31349	0.17216	0.00350	0.60276	17.34813	9.22000		37.50873	
Urbandale(Johnston)	6.84207	2.96959	0.03703	0.31349	0.17216	0.00350	0.60276	17.34813	9.22000	0.35918	37.86791	a
Urbandale(Urbandale)	6.84207	2.96959	0.03703	0.31349	0.17216	0.00350	0.60276	15.71933	9.22000	1.60871	37.48864	n
Urbandale(Urbandale)	6.84207	2.96959	0.03703	0.31349	0.17216	0.00350	0.60276	15.71933	9.22000	0.35918	36.23911	a
Urbandale(Urbandale)	6.84207	2.96959	0.03703	0.31349	0.17216	0.00350	0.60276	15.71933	9.22000	0.16848	36.04841	b
Urbandale(Urbandale)	6.84207	2.96959	0.03703	0.31349	0.17216	0.00350	0.60276	15.71933	9.22000	1.96789	37.84782	an
Urbandale(WDM)	6.84207	2.96959	0.03703	0.31349	0.17216	0.00350	0.60276	13.70031	9.22000		33.86091	
Urbandale(WDM)	6.84207	2.96959	0.03703	0.31349	0.17216	0.00350	0.60276	13.70031	9.22000	0.35918	34.22009	a
Urbandale(WDM)	6.84207	2.96959	0.03703	0.31349	0.17216	0.00350	0.60276	13.70031	9.22000	0.16848	34.02939	b
Windsor Hts(DM Ind)	6.84207	2.96959	0.03703	0.31349	0.49604	0.00350	0.60276	17.93709	12.40322	0.16848	41.77327	b
Windsor Hts(WDM)	6.84207	2.96959	0.03703	0.31349	0.49604	0.00350	0.60276	13.70031	12.40322		37.36801	
Windsor Hts(WDM)	6.84207	2.96959	0.03703	0.31349	0.49604	0.00350	0.60276	13.70031	12.40322	0.16848	37.53649	b
West DesMoines(DM)	6.84207	2.96959	0.03703	0.31349	0.33240	0.00350	0.60276	17.93709	12.04999		41.08792	
West DesMoines(WDM)	6.84207	2.96959	0.03703	0.31349	0.33240	0.00350	0.60276	13.70031	12.04999		36.85114	
West DesMoines(WDM)	6.84207	2.96959	0.03703	0.31349	0.33240	0.00350	0.60276	13.70031	12.04999	0.16848	37.01962	b

**2006-2007 TAX LEVIES  
PAYABLE FISCAL YEAR JULY 1,2007 - JUNE 30,2008  
POLK COUNTY, IOWA**

**AG-LAND**

CITY (SCHOOL)	COUNTY	HOSPITAL	AG		REGIONAL		AREA XI		SCHOOL	CITY	SPECIALS	TOTAL
			EXTENSION	ASSESSOR	TRANSIT	STATE	COLLEGE					
Alleman(N Polk)	6.84207	2.96959	0.03703	0.31349	0.18278	0.00350	0.60276	17.46387	3.00015			31.41524
Altoona(SE Polk)	6.84207	2.96959	0.03703	0.31349	0.16886	0.00350	0.60276	21.96487	2.99988			35.90205
Altoona(Bond-Far)	6.84207	2.96959	0.03703	0.31349	0.16886	0.00350	0.60276	17.31542	2.99988			31.25260
Ankeny(Ankeny)	6.84207	2.96959	0.03703	0.31349	0.10939	0.00350	0.60276	17.90637	3.00375			31.78795
Ankeny(North Polk)	6.84207	2.96959	0.03703	0.31349	0.10939	0.00350	0.60276	17.46387	3.00375			31.34545
Ankeny(Saydel)	6.84207	2.96959	0.03703	0.31349	0.10939	0.00350	0.60276	13.62992	3.00375			27.51150
Bondurant(SE Polk)	6.84207	2.96959	0.03703	0.31349	0.07882	0.00350	0.60276	21.96487	3.00375			35.81588
Bondurant(Bond-Far)	6.84207	2.96959	0.03703	0.31349	0.07882	0.00350	0.60276	17.31542	3.00375			31.16643
Carlisle(Carlisle)	6.84207	2.96959	0.03703	0.31349	0.06877	0.00350	0.60276	20.00427	3.00375			33.84523
Clive(WDM)	6.84207	2.96959	0.03703	0.31349	0.07294	0.00350	0.60276	13.70031	3.00375			27.54544
Des Moines(DM Ind)	6.84207	2.96959	0.03703	0.31349	0.59997	0.00350	0.60276	17.93709	3.00375			32.30925
Des Moines(Carlisle)	6.84207	2.96959	0.03703	0.31349	0.59997	0.00350	0.60276	20.00427	3.00375			34.37643
Des Moines(SE Polk)	6.84207	2.96959	0.03703	0.31349	0.59997	0.00350	0.60276	21.96487	3.00375			36.33703
Des Moines(Saydel)	6.84207	2.96959	0.03703	0.31349	0.59997	0.00350	0.60276	13.62992	3.00375			28.00208
Des Moines(Johnston)	6.84207	2.96959	0.03703	0.31349	0.59997	0.00350	0.60276	17.34813	3.00375			31.72029
Des Moines(WDM)	6.84207	2.96959	0.03703	0.31349	0.59997	0.00350	0.60276	13.70031	3.00375			28.07247
Elkhart(N Polk)	6.84207	2.96959	0.03703	0.31349	0.04413	0.00350	0.60276	17.46387	3.00375			31.28019
Granger (Wood-Granger)	6.84207	2.96959	0.03703	0.31349	0.11008	0.00350	0.60276	17.51791	3.00375			31.40018
Grimes(Dallas)	6.84207	2.96959	0.03703	0.31349	0.05142	0.00350	0.60276	17.50410	2.96987			31.29383
Grimes(Johnston)	6.84207	2.96959	0.03703	0.31349	0.05142	0.00350	0.60276	17.34813	2.96987			31.13786
Grimes(Urbandale)	6.84207	2.96959	0.03703	0.31349	0.05142	0.00350	0.60276	15.71933	2.96987			29.50906
Grimes(Urbandale)	6.84207	2.96959	0.03703	0.31349	0.05142	0.00350	0.60276	15.71933	2.96987	1.60871		31.11777
Johnston(Johnston)	6.84207	2.96959	0.03703	0.31349	0.06459	0.00350	0.60276	17.34813	3.00375			31.18491
Mitchillvle(SE Polk)	6.84207	2.96959	0.03703	0.31349	0.10001	0.00350	0.60276	21.96487	3.00375			35.83707
Norwalk(DM Ind)	6.84207	2.96959	0.03703	0.31349	0.00000	0.00350	0.60276	17.93709	3.00375			31.70928
Pleasant Hill(DM Ind)	6.84207	2.96959	0.03703	0.31349	0.05681	0.00350	0.60276	17.93709	3.00375			31.76609
Pleasant Hill(SE Polk)	6.84207	2.96959	0.03703	0.31349	0.05681	0.00350	0.60276	21.96487	3.00375			35.79387
Polk City(Ankeny)	6.84207	2.96959	0.03703	0.31349	0.06986	0.00350	0.60276	17.90637	3.00375			31.74842
Polk City(N Polk)	6.84207	2.96959	0.03703	0.31349	0.06986	0.00350	0.60276	17.46387	3.00375	0.04257		31.34849
Runnells(SE Polk)	6.84207	2.96959	0.03703	0.31349	0.04413	0.00350	0.60276	21.96487	3.00375	0.31121		36.09240
Sheldahl(N Polk)	6.84207	2.96959	0.03703	0.31349	0.04413	0.00350	0.60276	17.46387	1.39848			29.67492
Urbandale(Dallas)	6.84207	2.96959	0.03703	0.31349	0.17216	0.00350	0.60276	17.50410	1.84524			30.28994
Urbandale(Dallas)	6.84207	2.96959	0.03703	0.31349	0.17216	0.00350	0.60276	17.50410	1.84524	0.35918		30.64912
Urbandale(Dallas)	6.84207	2.96959	0.03703	0.31349	0.17216	0.00350	0.60276	15.89539	1.84524	0.35918		29.04041
Urbandale(Johnston)	6.84207	2.96959	0.03703	0.31349	0.17216	0.00350	0.60276	17.34813	1.84524	0.35918		30.49315
Urbandale(Urbandale)	6.84207	2.96959	0.03703	0.31349	0.17216	0.00350	0.60276	15.71933	1.84524	0.35918		28.86435
Urbandale(Urbandale)	6.84207	2.96959	0.03703	0.31349	0.17216	0.00350	0.60276	15.71933	1.84524	1.60871		30.11388
Urbandale(Urbandale)	6.84207	2.96959	0.03703	0.31349	0.17216	0.00350	0.60276	15.71933	1.84524	1.96789		30.47306
Urbandale(WDM)	6.84207	2.96959	0.03703	0.31349	0.17216	0.00350	0.60276	13.70031	1.84524			26.48615
Urbandale(WDM)	6.84207	2.96959	0.03703	0.31349	0.17216	0.00350	0.60276	13.70031	1.84524	0.35918		26.84533
Windsor Hts(DM Ind)	6.84207	2.96959	0.03703	0.31349	0.49604	0.00350	0.60276	17.93709	0.00000	0.16848		29.37005
Windsor Hts(WDM)	6.84207	2.96959	0.03703	0.31349	0.49604	0.00350	0.60276	13.70031	0.00000	0.16848		25.13327
West DesMoines(DM)	6.84207	2.96959	0.03703	0.31349	0.33240	0.00350	0.60276	17.93709	3.00375			32.04168
West DesMoines(WDM)	6.84207	2.96959	0.03703	0.31349	0.33240	0.00350	0.60276	13.70031	3.00375			27.80490

n

i

h

a

am

a

a

n

an

a

b

b



# Townships

TOWNSHIP (School)	COUNTY	HOSPITAL	AG		REGIONAL		AREA XI		SCHOOL	Township	SPECIALS	TOTAL
			EXTENSION	ASSESSOR	TRANSIT	STATE	COLLEGE					
Allen(Carlisle)	11.43569	2.96959	0.03703	0.31349	0.04547	0.00350	0.60276	20.00427	1.05723			36.46903
Beaver(SE Polk)	11.43569	2.96959	0.03703	0.31349	0.04547	0.00350	0.60276	21.96487	0.62750			37.99990
Beaver(Bond-Far)	11.43569	2.96959	0.03703	0.31349	0.04547	0.00350	0.60276	17.31542	0.62750			33.35045
Bloomfield(DM Ind)	11.43569	2.96959	0.03703	0.31349	0.04547	0.00350	0.60276	17.93709	0.60759			33.95221
Bloomfield(WDM)	11.43569	2.96959	0.03703	0.31349	0.04547	0.00350	0.60276	13.70031	0.60759			29.71543
Camp(SE Polk)	11.43569	2.96959	0.03703	0.31349	0.04547	0.00350	0.60276	21.96487	0.98619			38.35859
Camp(Prairie City)	11.43569	2.96959	0.03703	0.31349	0.04547	0.00350	0.60276	15.92296	0.98619			32.31668
Clay(SE Polk)	11.43569	2.96959	0.03703	0.31349	0.04547	0.00350	0.60276	21.96487	0.79323			38.16563
Clay(Bond-Far)	11.43569	2.96959	0.03703	0.31349	0.04547	0.00350	0.60276	17.31542	0.79323			33.51618
Crocker(Ankeny)	11.43569	2.96959	0.03703	0.31349	0.04547	0.00350	0.60276	17.90637	0.81869			34.13259
Delaware(SE Polk)	11.43569	2.96959	0.03703	0.31349	0.04547	0.00350	0.60276	21.96487	0.94072			38.31312
Delaware(Bond-Far)	11.43569	2.96959	0.03703	0.31349	0.04547	0.00350	0.60276	17.31542	0.94072			33.66367
Delaware(Saydel)	11.43569	2.96959	0.03703	0.31349	0.04547	0.00350	0.60276	13.62992	0.94072			29.97817
Douglas(Bond-Far)	11.43569	2.96959	0.03703	0.31349	0.04547	0.00350	0.60276	17.31542	0.74353			33.46648
Douglas(Ankeny)	11.43569	2.96959	0.03703	0.31349	0.04547	0.00350	0.60276	17.90637	0.74353			34.05743
Douglas(N Polk)	11.43569	2.96959	0.03703	0.31349	0.04547	0.00350	0.60276	17.46387	0.74353			33.61493
Elkhart(N Polk)	11.43569	2.96959	0.03703	0.31349	0.04547	0.00350	0.60276	17.46387	0.94729			33.81869
Elkhart(Col-Maxwell)	11.43569	2.96959	0.03703	0.31349	0.04547	0.00350	0.60276	13.75704	0.94729			30.11186
Fourmile(SE Polk)	11.43569	2.96959	0.03703	0.31349	0.04547	0.00350	0.60276	21.96487	1.10250			38.47490
Franklin(Bond-Far)	11.43569	2.96959	0.03703	0.31349	0.04547	0.00350	0.60276	17.31542	0.97498			33.69793
Jefferson(Wood-Gran)	11.43569	2.96959	0.03703	0.31349	0.04547	0.00350	0.60276	17.51791	0.61973			33.54517
Jefferson(Dallas)	11.43569	2.96959	0.03703	0.31349	0.04547	0.00350	0.60276	17.50410	0.61973			33.53136
Jefferson(Johnston)	11.43569	2.96959	0.03703	0.31349	0.04547	0.00350	0.60276	17.34813	0.61973			33.37539
Lincoln(N Polk)	11.43569	2.96959	0.03703	0.31349	0.04547	0.00350	0.60276	17.46387	0.85927			33.73067
Lincoln(Ballard)	11.43569	2.96959	0.03703	0.31349	0.04547	0.00350	0.60276	21.32792	0.85927			37.59472
Madison(N Polk)	11.43569	2.96959	0.03703	0.31349	0.04547	0.00350	0.60276	17.46387	0.64256			33.51396
Madison(Madrid)	11.43569	2.96959	0.03703	0.31349	0.04547	0.00350	0.60276	16.91946	0.64256			32.96955
Saylor(Saydel)	11.43569	2.96959	0.03703	0.31349	0.04547	0.00350	0.60276	13.62992	1.57451			30.61196
Union(N Polk)	11.43569	2.96959	0.03703	0.31349	0.04547	0.00350	0.60276	17.46387	0.66502			33.53642
Union(Madrid)	11.43569	2.96959	0.03703	0.31349	0.04547	0.00350	0.60276	16.91946	0.66502			32.99201
Washington(Bond-Far)	11.43569	2.96959	0.03703	0.31349	0.04547	0.00350	0.60276	17.31542	0.94500			33.66795
Washington(Col-Max)	11.43569	2.96959	0.03703	0.31349	0.04547	0.00350	0.60276	13.75704	0.94500			30.10957
Webster(DM Ind)	11.43569	2.96959	0.03703	0.31349	0.04547	0.00350	0.60276	17.93709	0.63513	0.00000		33.97975
Webster(Dallas)	11.43569	2.96959	0.03703	0.31349	0.04547	0.00350	0.60276	17.50410	0.63513			33.54676
Webster(Johnston)	11.43569	2.96959	0.03703	0.31349	0.04547	0.00350	0.60276	17.34813	0.63513			33.39079
Webster(Johnston)	11.43569	2.96959	0.03703	0.31349	0.04547	0.00350	0.60276	17.34813	0.63513	0.00000		33.39079
Webster(Johnston)	11.43569	2.96959	0.03703	0.31349	0.04547	0.00350	0.60276	17.34813	0.63513	0.35918		33.74997

- a. Levy of 0.35918 for Urbandale Sanitary Sewer District.
- b. Levy of 0.16848 for Urbandale-Windsor Hgts Sanitary Sewer District.
- c. Levy of 1.00000 for downtown SSMID
- d..Levy of 1.49988 for Sherman Hill Historic Street Lighting #1
- e. Levy of 1.50000 for Sherman Hill Historic Street Lighting #2
- f. Levy of 1.74996 for Highland Park SSMID
- g. Levy of 1.74997 for Ingersoll Ave. SSMID
- h. Levy of 0.31121 for Camp Township cemetery
- i. Levy of 0.04257 for Madison Township cemetery
- l. Levy of 0.00000 for Lower Beaver Fire District.
- m. Levy of 0.00000 for Urbandale Old School Debt
- n. Levy of 1.60871 for Dallas Center-Grimes OldSchool Debt

**2006-2007 TAX LEVIES**  
**PAYABLE FISCAL YEAR JULY 1,2007 - JUNE 30,2008**  
**POLK COUNTY, IOWA**

POLK COUNTY	
<b>A. Countywide Services</b>	
General Basic	3.50000
General Supplemental	1.96916
MH-DD Services	0.92743
Debt Service	0.44548
Other	0.00000
<b>Subtotal Countywide (A)</b>	<b>6.84207</b>
<b>B. All Rural Services Only</b>	
Rural Services Basic	3.95000
Rural Services Suppl	0.64362
Unified Law Enforcement	
Other	
Subtotal All Rural (B)	4.59362
<b>Subtotal Rural Rate (A&amp;B)</b>	<b>11.43569</b>
<b>C. Special District</b>	
Flood & Erosion	0.00000
Other	0.00000
<b>Subtotal Special Dist (C)</b>	<b>0.00000</b>

DES MOINES INDEPENDENT SCHOOL DISTRICT FUNDS	
<b>General Fund</b>	
Operating	15.28725
Management	1.55484
<b>Subtotal General</b>	<b>16.84209</b>
<b>School House Fund</b>	
Voted Physical Plant	0.63000
Regular Physical Plant	0.33000
Schoolhouse	0.00000
Lease-Purchase	0.00000
Playground	0.13500
Debt Service	0.00000
<b>Subtotal School House</b>	<b>1.09500</b>
<b>Grand Total</b>	<b>17.93709</b>

AG EXTENSION DISTRICT	
Education	0.03693
Unemployment Comp	0.00004
Tort Liability	0.00006
<b>Total</b>	<b>0.03703</b>

CITY OF DES MOINES FUNDS	
<b>Regular General:</b>	
General	8.10000
Transit	0.00000
Insurance	0.31407
Other	0.00000
<b>Subtotal General</b>	<b>8.41407</b>
<b>Special Revenue Levies:</b>	
Emergency	0.00000
Employee Benefits	4.13701
Debt Service	4.03920
Capital Improve	0.00000
<b>Subtotal Special Revenue</b>	<b>8.17621</b>
<b>Total Regular (A&amp;B)</b>	<b>16.59028</b>
Ag Land Levy	3.00375
<b>Self Supporting Municipal Improvement Districts:</b>	
Downtown SSMID	1.00000
Sherman Hill Street Lights #1	1.49988
Sherman Hill Street Lights #2	1.50000
Highland Park SSMID	1.74996
Ingersoll Avenue SSMID	1.74997

BROADLAWNS COUNTY HOSPITAL	
General	2.05000
FICA	0.20174
IPERS	0.16996
Emergency	0.00000
Unemployment Comp	0.00000
Tort Liability	0.54789
<b>Total</b>	<b>2.96959</b>

COUNTY ASSESSOR	
Assessment Expense	0.26507
FICA	0.00000
IPERS	0.00000
Special Appraisers	0.04842
<b>Total</b>	<b>0.31349</b>

AREA XI COMMUNITY COLLEGE	
General	0.20250
Unemployment	0.00185
Tort Liability	0.00893
Insurance	0.02929
Early Retirement	0.06792
Equipment Replacement	0.08993
Standby	
Plant	0.20234
Bonds/Interest	0.00000
<b>Total</b>	<b>0.60276</b>



## **2007/2008 Tax Rates**

Polk County, Iowa

Payable Fiscal Year

July 1, 2008 – June 30, 2009

**Jamie Fitzgerald**

**Polk County Auditor**

Ron Carzoli

Tax/GIS Department Supervisor

**Mary Maloney**

**Polk County Treasurer**

Lee U. Duin

Assistant Director

Jodi Gjersvik

2<sup>nd</sup> Deputy

Statutory Dates to pay Without Penalty

1<sup>st</sup> Payment

September 30<sup>th</sup>

2<sup>nd</sup> Payment

March 31<sup>st</sup>

**2007-2008 TAX LEVIES  
PAYABLE FISCAL YEAR JULY 1,2008 - JUNE 30,2009  
POLK COUNTY, IOWA**

**REGULAR**

06/25/08

City (School)	COUNTY	HOSPITAL	AG		REGIONAL		AREA XI		SCHOOL	CITY	SPECIALS	TOTAL	
			EXTENSION	ASSESSOR	TRANSIT	STATE	COLLEGE						
Alleman(N Polk)	6.83696	2.92408	0.03717	0.32711	0.20537	0.00350	0.56386	17.77387	7.15967			35.83159	
Altoona(SE Polk)	6.83696	2.92408	0.03717	0.32711	0.17196	0.00350	0.56386	21.84708	8.64369			41.35541	
Altoona(Bond-Far)	6.83696	2.92408	0.03717	0.32711	0.17196	0.00350	0.56386	19.99682	8.64369			39.50515	
Ankeny(Ankeny)	6.83696	2.92408	0.03717	0.32711	0.12117	0.00350	0.56386	19.58053	10.52956			40.92394	
Ankeny(North Polk)	6.83696	2.92408	0.03717	0.32711	0.12117	0.00350	0.56386	17.77387	10.52956			39.11728	
Ankeny(Saydel)	6.83696	2.92408	0.03717	0.32711	0.12117	0.00350	0.56386	13.67722	10.52956			35.02063	
Bondurant(Bond-Far)	6.83696	2.92408	0.03717	0.32711	0.08418	0.00350	0.56386	19.99682	14.28570			45.05938	
Carlisle(Carlisle)	6.83696	2.92408	0.03717	0.32711	0.07409	0.00350	0.56386	19.86337	13.80758			44.43772	
Clive(WDM)	6.83696	2.92408	0.03717	0.32711	0.07899	0.00350	0.56386	13.69179	9.53762			34.00108	
Des Moines(DM Ind)	6.83696	2.92408	0.03717	0.32711	0.60079	0.00350	0.56386	17.78888	16.57606			45.65841	
Des Moines(DM Ind)	6.83696	2.92408	0.03717	0.32711	0.60079	0.00350	0.56386	17.78888	16.57606	0.16550		45.82391	b
Des Moines(DM Ind)	6.83696	2.92408	0.03717	0.32711	0.60079	0.00350	0.56386	17.78888	16.57606	0.99813		46.65654	c
Des Moines(DM Ind)	6.83696	2.92408	0.03717	0.32711	0.60079	0.00350	0.56386	17.78888	16.57606	1.49999		47.15840	d
Des Moines(DM Ind)	6.83696	2.92408	0.03717	0.32711	0.60079	0.00350	0.56386	17.78888	16.57606	1.49999		47.15840	e
Des Moines(DM Ind)	6.83696	2.92408	0.03717	0.32711	0.60079	0.00350	0.56386	17.78888	16.57606	1.75000		47.40841	f
Des Moines(DM Ind)	6.83696	2.92408	0.03717	0.32711	0.60079	0.00350	0.56386	17.78888	16.57606	1.75000		47.40841	g
Des Moines(Carlisle)	6.83696	2.92408	0.03717	0.32711	0.60079	0.00350	0.56386	19.86337	16.57606			47.73290	
Des Moines(SE Polk)	6.83696	2.92408	0.03717	0.32711	0.60079	0.00350	0.56386	21.84708	16.57606			49.71661	
Des Moines(Saydel)	6.83696	2.92408	0.03717	0.32711	0.60079	0.00350	0.56386	13.67722	16.57606			41.54675	
Des Moines(Johnston)	6.83696	2.92408	0.03717	0.32711	0.60079	0.00350	0.56386	17.34353	16.57606			45.21306	
Des Moines(Johnston)	6.83696	2.92408	0.03717	0.32711	0.60079	0.00350	0.56386	17.34353	16.57606	0.33994		45.55300	a
Des Moines(WDM)	6.83696	2.92408	0.03717	0.32711	0.60079	0.00350	0.56386	13.69179	16.57606			41.56132	
Elkhart(N Polk)	6.83696	2.92408	0.03717	0.32711	0.04422	0.00350	0.56386	17.77387	10.49246			39.00323	
Granger (Wood-Granger)	6.83696	2.92408	0.03717	0.32711	0.12477	0.00350	0.56386	20.02315	13.03262			43.87322	
Grimes(Dallas)	6.83696	2.92408	0.03717	0.32711	0.05398	0.00350	0.56386	17.49854	12.96278			41.20798	
Grimes(Johnston)	6.83696	2.92408	0.03717	0.32711	0.05398	0.00350	0.56386	17.34353	12.96278			41.05297	
Grimes(Urbandale)	6.83696	2.92408	0.03717	0.32711	0.05398	0.00350	0.56386	16.27154	12.96278			39.98098	
Grimes(Urbandale)	6.83696	2.92408	0.03717	0.32711	0.05398	0.00350	0.56386	15.50629	12.96278	1.41936		40.63509	n
Johnston(Johnston)	6.83696	2.92408	0.03717	0.32711	0.06803	0.00350	0.56386	17.34353	11.30102			39.40526	
MitchlVlle(SE Polk)	6.83696	2.92408	0.03717	0.32711	0.11694	0.00350	0.56386	21.84708	13.58825			46.24495	
Norwalk(Des Moines)	6.83696	2.92408	0.03717	0.32711	0.00000	0.00350	0.56386	17.78888	14.36542			42.84698	
Pleasant Hill(DM Ind)	6.83696	2.92408	0.03717	0.32711	0.12580	0.00350	0.56386	17.78888	11.48208			40.08944	
Pleasant Hill(SE Polk)	6.83696	2.92408	0.03717	0.32711	0.12580	0.00350	0.56386	21.84708	11.48208			44.14764	
Polk City(Ankeny)	6.83696	2.92408	0.03717	0.32711	0.07643	0.00350	0.56386	19.58053	7.90000			38.24964	
Polk City(N Polk)	6.83696	2.92408	0.03717	0.32711	0.07643	0.00350	0.56386	17.77387	7.90000	0.03011		36.47309	i
Runnells(SE Polk)	6.83696	2.92408	0.03717	0.32711	0.04422	0.00350	0.56386	21.84708	8.97274	0.27858		41.83530	h
Sheldahl(N Polk)	6.83696	2.92408	0.03717	0.32711	0.04422	0.00350	0.56386	17.77387	3.60002			32.11079	
Urbandale(DM Ind)	6.83696	2.92408	0.03717	0.32711	0.22946	0.00350	0.56386	17.78888	9.22000	0.16550		38.09652	b
Urbandale(Dallas)	6.83696	2.92408	0.03717	0.32711	0.22946	0.00350	0.56386	17.49854	9.22000			37.64068	
Urbandale(Dallas)	6.83696	2.92408	0.03717	0.32711	0.22946	0.00350	0.56386	17.49854	9.22000	0.33994		37.98062	a
Urbandale(Dallas)	6.83696	2.92408	0.03717	0.32711	0.22946	0.00350	0.56386	16.07918	9.22000	1.10519		37.32651	am
Urbandale(Johnston)	6.83696	2.92408	0.03717	0.32711	0.22946	0.00350	0.56386	17.34353	9.22000			37.48567	
Urbandale(Johnston)	6.83696	2.92408	0.03717	0.32711	0.22946	0.00350	0.56386	17.34353	9.22000	0.33994		37.82561	a
Urbandale(Urbandale)	6.83696	2.92408	0.03717	0.32711	0.22946	0.00350	0.56386	15.50629	9.22000	1.41936		37.06779	n
Urbandale(Urbandale)	6.83696	2.92408	0.03717	0.32711	0.22946	0.00350	0.56386	16.27154	9.22000	0.33994		36.75362	a
Urbandale(Urbandale)	6.83696	2.92408	0.03717	0.32711	0.22946	0.00350	0.56386	16.27154	9.22000	0.16550		36.57918	b
Urbandale(Urbandale)	6.83696	2.92408	0.03717	0.32711	0.22946	0.00350	0.56386	15.50629	9.22000	1.75930		37.40773	an
Urbandale(WDM)	6.83696	2.92408	0.03717	0.32711	0.22946	0.00350	0.56386	13.69179	9.22000			33.83393	
Urbandale(WDM)	6.83696	2.92408	0.03717	0.32711	0.22946	0.00350	0.56386	13.69179	9.22000	0.33994		34.17387	a
Urbandale(WDM)	6.83696	2.92408	0.03717	0.32711	0.22946	0.00350	0.56386	13.69179	9.22000	0.16550		33.99943	b
Windsor Hts(DM Ind)	6.83696	2.92408	0.03717	0.32711	0.51314	0.00350	0.56386	17.78888	14.79484	0.16550		43.95504	b
Windsor Hts(WDM)	6.83696	2.92408	0.03717	0.32711	0.51314	0.00350	0.56386	13.69179	14.79484			39.69245	
Windsor Hts(WDM)	6.83696	2.92408	0.03717	0.32711	0.51314	0.00350	0.56386	13.69179	14.79484	0.16550		39.85795	b
West DesMoines(DM)	6.83696	2.92408	0.03717	0.32711	0.33566	0.00350	0.56386	17.78888	12.05000			40.86722	
West DesMoines(WDM)	6.83696	2.92408	0.03717	0.32711	0.33566	0.00350	0.56386	13.69179	12.05000			36.77013	
West DesMoines(WDM)	6.83696	2.92408	0.03717	0.32711	0.33566	0.00350	0.56386	13.69179	12.05000	0.16550		36.93563	b

**2007-2008 TAX LEVIES  
PAYABLE FISCAL YEAR JULY 1, 2008 - JUNE 30, 2009  
POLK COUNTY, IOWA**

**AG-LAND**

CITY (SCHOOL)	COUNTY	HOSPITAL	AG		REGIONAL			AREA XI		SCHOOL	CITY	SPECIALS	TOTAL
			EXTENSION	ASSESSOR	TRANSIT	STATE	COLLEGE						
Alleman(N Polk)	6.83696	2.92408	0.03717	0.32711	0.20537	0.00350	0.56386	17.77387	2.99986			31.67178	
Altoona(SE Polk)	6.83696	2.92408	0.03717	0.32711	0.17196	0.00350	0.56386	21.84708	2.99983			35.71155	
Altoona(Bond-Far)	6.83696	2.92408	0.03717	0.32711	0.17196	0.00350	0.56386	19.99682	2.99983			33.86129	
Ankeny(Ankeny)	6.83696	2.92408	0.03717	0.32711	0.12117	0.00350	0.56386	19.58053	3.00375			33.39813	
Ankeny(North Polk)	6.83696	2.92408	0.03717	0.32711	0.12117	0.00350	0.56386	17.77387	3.00375			31.59147	
Ankeny(Saydel)	6.83696	2.92408	0.03717	0.32711	0.12117	0.00350	0.56386	13.67722	3.00375			27.49482	
Bondurant(SE Polk)	6.83696	2.92408	0.03717	0.32711	0.08418	0.00350	0.56386	21.84708	3.00375			35.62769	
Bondurant(Bond-Far)	6.83696	2.92408	0.03717	0.32711	0.08418	0.00350	0.56386	19.99682	3.00375			33.77743	
Carlisle(Carlisle)	6.83696	2.92408	0.03717	0.32711	0.07409	0.00350	0.56386	19.86337	3.00375			33.63389	
Clive(WDM)	6.83696	2.92408	0.03717	0.32711	0.07899	0.00350	0.56386	13.69179	3.00375			27.46721	
Des Moines(DM Ind)	6.83696	2.92408	0.03717	0.32711	0.60079	0.00350	0.56386	17.78888	3.00375			32.08610	
Des Moines(Carlisle)	6.83696	2.92408	0.03717	0.32711	0.60079	0.00350	0.56386	19.86337	3.00375			34.16059	
Des Moines(SE Polk)	6.83696	2.92408	0.03717	0.32711	0.60079	0.00350	0.56386	21.84708	3.00375			36.14430	
Des Moines(Saydel)	6.83696	2.92408	0.03717	0.32711	0.60079	0.00350	0.56386	13.67722	3.00375			27.97444	
Des Moines(Johnston)	6.83696	2.92408	0.03717	0.32711	0.60079	0.00350	0.56386	17.34353	3.00375			31.64075	
Des Moines(WDM)	6.83696	2.92408	0.03717	0.32711	0.60079	0.00350	0.56386	13.69179	3.00375			27.98901	
Elkhart(N Polk)	6.83696	2.92408	0.03717	0.32711	0.04422	0.00350	0.56386	17.77387	3.00375			31.51452	
Granger (Wood-Granger)	6.83696	2.92408	0.03717	0.32711	0.12477	0.00350	0.56386	20.02315	3.00375			33.84435	
Grimes(Dallas)	6.83696	2.92408	0.03717	0.32711	0.05398	0.00350	0.56386	17.49854	2.96868			31.21388	
Grimes(Johnston)	6.83696	2.92408	0.03717	0.32711	0.05398	0.00350	0.56386	17.34353	2.96868			31.05887	
Grimes(Urbandale)	6.83696	2.92408	0.03717	0.32711	0.05398	0.00350	0.56386	16.27154	2.96868			29.98688	
Grimes(Urbandale)	6.83696	2.92408	0.03717	0.32711	0.05398	0.00350	0.56386	15.50629	2.96868	1.41936		30.64099	
Johnston(Johnston)	6.83696	2.92408	0.03717	0.32711	0.06803	0.00350	0.56386	17.34353	3.00375			31.10799	
Mitchillville(SE Polk)	6.83696	2.92408	0.03717	0.32711	0.11694	0.00350	0.56386	21.84708	3.00375			35.66045	
Norwalk(DM Ind)	6.83696	2.92408	0.03717	0.32711	0.00000	0.00350	0.56386	17.78888	3.00047			31.48203	
Pleasant Hill(DM Ind)	6.83696	2.92408	0.03717	0.32711	0.12580	0.00350	0.56386	17.78888	3.00375			31.61111	
Pleasant Hill(SE Polk)	6.83696	2.92408	0.03717	0.32711	0.12580	0.00350	0.56386	21.84708	3.00375			35.66931	
Polk City(Ankeny)	6.83696	2.92408	0.03717	0.32711	0.07643	0.00350	0.56386	19.58053	3.00375			33.35339	
Polk City(N Polk)	6.83696	2.92408	0.03717	0.32711	0.07643	0.00350	0.56386	17.77387	3.00375	0.03011		31.57684	
Runnells(SE Polk)	6.83696	2.92408	0.03717	0.32711	0.04422	0.00350	0.56386	21.84708	3.00375	0.27858		35.86631	
Sheldahl(N Polk)	6.83696	2.92408	0.03717	0.32711	0.04422	0.00350	0.56386	17.77387	1.40197			29.91274	
Urbandale(Dallas)	6.83696	2.92408	0.03717	0.32711	0.22946	0.00350	0.56386	17.49854	1.71092			30.13160	
Urbandale(Dallas)	6.83696	2.92408	0.03717	0.32711	0.22946	0.00350	0.56386	17.49854	1.71092	0.33994		30.47154	
Urbandale(Dallas)	6.83696	2.92408	0.03717	0.32711	0.22946	0.00350	0.56386	16.07918	1.71092	1.10519		29.81743	
Urbandale(Johnston)	6.83696	2.92408	0.03717	0.32711	0.22946	0.00350	0.56386	17.34353	1.71092	0.33994		30.31653	
Urbandale(Urbandale)	6.83696	2.92408	0.03717	0.32711	0.22946	0.00350	0.56386	16.27154	1.71092	0.33994		29.24454	
Urbandale(Urbandale)	6.83696	2.92408	0.03717	0.32711	0.22946	0.00350	0.56386	15.50629	1.71092	1.41936		29.55871	
Urbandale(Urbandale)	6.83696	2.92408	0.03717	0.32711	0.22946	0.00350	0.56386	15.50629	1.71092	1.75930		29.89865	
Urbandale(WDM)	6.83696	2.92408	0.03717	0.32711	0.22946	0.00350	0.56386	13.69179	1.71092			26.32485	
Urbandale(WDM)	6.83696	2.92408	0.03717	0.32711	0.22946	0.00350	0.56386	13.69179	1.71092	0.33994		26.66479	
Windsor Hts(DM Ind)	6.83696	2.92408	0.03717	0.32711	0.51314	0.00350	0.56386	17.78888	0.00000	0.16550		29.16020	
Windsor Hts(WDM)	6.83696	2.92408	0.03717	0.32711	0.51314	0.00350	0.56386	13.69179	0.00000	0.16550		25.06311	
West DesMoines(DM)	6.83696	2.92408	0.03717	0.32711	0.33566	0.00350	0.56386	17.78888	3.00375			31.82097	
West DesMoines(WDM)	6.83696	2.92408	0.03717	0.32711	0.33566	0.00350	0.56386	13.69179	3.00375			27.72388	

n

i

h

a

am

a

a

n

an

a

b

b

# Townships

06/25/08

TOWNSHIP (School)	COUNTY	HOSPITAL	AG		REGIONAL		AREA XI			Township	SPECIALS	TOTAL
			EXTENSION	ASSESSOR	TRANSIT	STATE	COLLEGE	SCHOOL				
Allen(Carlisle)	11.38855	2.92408	0.03717	0.32711	0.04624	0.00350	0.56386	19.86337	1.04744		36.20132	
Beaver(SE Polk)	11.38855	2.92408	0.03717	0.32711	0.04624	0.00350	0.56386	21.84708	0.66046		37.79805	
Beaver(Bond-Far)	11.38855	2.92408	0.03717	0.32711	0.04624	0.00350	0.56386	19.99682	0.66046		35.94779	
Bloomfield(DM Ind)	11.38855	2.92408	0.03717	0.32711	0.04624	0.00350	0.56386	17.78888	0.60766		33.68705	
Bloomfield(WDM)	11.38855	2.92408	0.03717	0.32711	0.04624	0.00350	0.56386	13.69179	0.60766		29.58996	
Camp(SE Polk)	11.38855	2.92408	0.03717	0.32711	0.04624	0.00350	0.56386	21.84708	0.95351		38.09110	
Camp(Prairie City)	11.38855	2.92408	0.03717	0.32711	0.04624	0.00350	0.56386	16.10264	0.95351		32.34666	
Clay(SE Polk)	11.38855	2.92408	0.03717	0.32711	0.04624	0.00350	0.56386	21.84708	0.93572		38.07331	
Clay(Bond-Far)	11.38855	2.92408	0.03717	0.32711	0.04624	0.00350	0.56386	19.99682	0.93572		36.22305	
Crocker(Ankeny)	11.38855	2.92408	0.03717	0.32711	0.04624	0.00350	0.56386	19.58053	0.91462		35.78566	
Delaware(SE Polk)	11.38855	2.92408	0.03717	0.32711	0.04624	0.00350	0.56386	21.84708	0.94610		38.08369	
Delaware(Bond-Far)	11.38855	2.92408	0.03717	0.32711	0.04624	0.00350	0.56386	19.99682	0.94610		36.23343	
Delaware(Saydel)	11.38855	2.92408	0.03717	0.32711	0.04624	0.00350	0.56386	13.67722	0.94610		29.91383	
Douglas(Bond-Far)	11.38855	2.92408	0.03717	0.32711	0.04624	0.00350	0.56386	19.99682	0.89649		36.18382	
Douglas(Ankeny)	11.38855	2.92408	0.03717	0.32711	0.04624	0.00350	0.56386	19.58053	0.89649		35.76753	
Douglas(N Polk)	11.38855	2.92408	0.03717	0.32711	0.04624	0.00350	0.56386	17.77387	0.89649		33.96087	
Elkhart(N Polk)	11.38855	2.92408	0.03717	0.32711	0.04624	0.00350	0.56386	17.77387	0.97473		34.03911	
Elkhart(Col-Maxwell)	11.38855	2.92408	0.03717	0.32711	0.04624	0.00350	0.56386	14.08661	0.97473		30.35185	
Fourmile(SE Polk)	11.38855	2.92408	0.03717	0.32711	0.04624	0.00350	0.56386	21.84708	1.10250		38.24009	
Franklin(Bond-Far)	11.38855	2.92408	0.03717	0.32711	0.04624	0.00350	0.56386	19.99682	0.97499		36.26232	
Jefferson(Wood-Gran)	11.38855	2.92408	0.03717	0.32711	0.04624	0.00350	0.56386	20.02315	0.74629		36.05995	
Jefferson(Dallas)	11.38855	2.92408	0.03717	0.32711	0.04624	0.00350	0.56386	17.49854	0.74629		33.53534	
Jefferson(Johnston)	11.38855	2.92408	0.03717	0.32711	0.04624	0.00350	0.56386	17.34353	0.74629		33.38033	
Lincoln(N Polk)	11.38855	2.92408	0.03717	0.32711	0.04624	0.00350	0.56386	17.77387	0.94293		34.00731	
Lincoln(Ballard)	11.38855	2.92408	0.03717	0.32711	0.04624	0.00350	0.56386	20.87678	0.94293		37.11022	
Madison(N Polk)	11.38855	2.92408	0.03717	0.32711	0.04624	0.00350	0.56386	17.77387	0.70508		33.76946	
Madison(Madrid)	11.38855	2.92408	0.03717	0.32711	0.04624	0.00350	0.56386	16.72471	0.70508		32.72030	
Saylor(Saydel)	11.38855	2.92408	0.03717	0.32711	0.04624	0.00350	0.56386	13.67722	1.68269		30.65042	
Union(N Polk)	11.38855	2.92408	0.03717	0.32711	0.04624	0.00350	0.56386	17.77387	0.87081		33.93519	
Union(Madrid)	11.38855	2.92408	0.03717	0.32711	0.04624	0.00350	0.56386	16.72471	0.87081		32.88603	
Washington(Bond-Far)	11.38855	2.92408	0.03717	0.32711	0.04624	0.00350	0.56386	19.99682	0.66484		35.95217	
Washington(Col-Max)	11.38855	2.92408	0.03717	0.32711	0.04624	0.00350	0.56386	14.08661	0.66484		30.04196	
Webster(DM Ind)	11.38855	2.92408	0.03717	0.32711	0.04624	0.00350	0.56386	17.78888	0.60881		33.68820	
Webster(Dallas)	11.38855	2.92408	0.03717	0.32711	0.04624	0.00350	0.56386	17.49854	0.60881		33.39786	
Webster(Johnston)	11.38855	2.92408	0.03717	0.32711	0.04624	0.00350	0.56386	17.34353	0.60881		33.24285	
Webster(Johnston)	11.38855	2.92408	0.03717	0.32711	0.04624	0.00350	0.56386	17.34353	0.60881	0.33994	33.58279	

- a. Levy of 0.33994 for Urbandale Sanitary Sewer District.
- b. Levy of 0.16550 for Urbandale-Windsor Hgts Sanitary Sewer District.
- c. Levy of 0.99813 for downtown SSMID
- d..Levy of 1.49999 for Sherman Hill Historic Street Lighting #1
- e. Levy of 1.49999 for Sherman Hill Historic Street Lighting #2
- f. Levy of 1.75000 for Highland Park SSMID
- g. Levy of 1.75000 for Ingersoll Ave. SSMID
- h. Levy of 0.27858 for Camp Township cemetery
- i. Levy of 0.03011 for Madison Township cemetery
- m. Levy of 0.76525 for Urbandale Old School Debt
- n. Levy of 1.41936 for Dallas Center-Grimes OldSchool Debt

**2007-2008 TAX LEVIES  
POLK COUNTY, IOWA**

<b>POLK COUNTY</b>	
<b>A. Countywide Services</b>	
General Basic	3.50000
General Supplemental	1.85620
MH-DD Services	0.87470
Debt Service	0.60606
Other	0.00000
<b>Subtotal Countywide (A)</b>	<b>6.83696</b>
<b>B. All Rural Services Only</b>	
Rural Services Basic	3.95000
Rural Services Suppl	0.60159
Unified Law Enforcement	
Other	
Subtotal All Rural (B)	4.55159
<b>Subtotal Rural Rate (A&amp;B)</b>	<b>11.38855</b>
<b>C. Special District</b>	
Flood & Erosion	0.00000
Other	0.00000
<b>Subtotal Special Dist (C)</b>	<b>0.00000</b>

<b>DES MOINES INDEPENDENT SCHOOL DISTRICT FUNDS</b>	
<b>General Fund</b>	
Operating	15.13904
Management	1.55484
<b>Subtotal General</b>	<b>16.69388</b>
<b>School House Fund</b>	
Voted Physical Plant	0.63000
Regular Physical Plant	0.33000
Schoolhouse	0.00000
Lease-Purchase	0.00000
Playground	0.13500
Debt Service	0.00000
Subtotal School House	1.09500
<b>Grand Total</b>	<b>17.78888</b>

<b>AG EXTENSION DISTRICT</b>	
Education	0.03656
Unemployment Comp	0.00006
Tort Liability	0.00055
<b>Total</b>	<b>0.03717</b>

<b>CITY OF DES MOINES FUNDS</b>	
<b>Regular General:</b>	
General	8.10000
Transit	0.00000
Insurance	0.30804
Other	0.00000
<b>Subtotal General</b>	<b>8.40804</b>
<b>Special Revenue Levies:</b>	
Emergency	0.00000
Employee Benefits	3.93100
Debt Service	4.23702
Capital Improve	0.00000
<b>Subtotal Special Revenue</b>	<b>8.16802</b>
<b>Total Regular (A&amp;B)</b>	<b>16.57606</b>
Ag Land Levy	3.00375
<b>Self Supporting Municipal Improvement Districts:</b>	
Downtown SSMID	0.99813
Sherman Hill Street Lights #1	1.49999
Sherman Hill Street Lights #2	1.49999
Highland Park SSMID	1.75000
Ingersoll Avenue SSMID	1.75000

<b>BROADLAWNS COUNTY HOSPITAL</b>	
General	2.05000
FICA	0.18572
IPERS	0.16190
Emergency	0.00000
Unemployment Comp	0.00000
Tort Liability	0.52646
<b>Total</b>	<b>2.92408</b>

<b>COUNTY ASSESSOR</b>	
Assessment Expense	0.27000
FICA	0.00000
IPERS	0.01176
Special Appraisers	0.04535
<b>Total</b>	<b>0.32711</b>

<b>AREA XI COMMUNITY COLLEGE</b>	
General	0.20250
Unemployment	0.00307
Tort Liability	0.01572
Insurance	0.02357
Early Retirement	0.02650
Equipment Replacement	0.09000
Standby	
Plant	0.20250
Bonds/Interest	0.00000
<b>Total</b>	<b>0.56386</b>

**2008/2009 Tax Rates**  
Polk County, Iowa  
Payable Fiscal Year  
July 1, 2009 – June 30, 2010



Statutory Dates to pay Without Penalty  
1<sup>st</sup> Payment                      September 30<sup>th</sup>  
2<sup>nd</sup> Payment                      March 31<sup>st</sup>



**2008-2009 TAX LEVIES  
PAYABLE FISCAL YEAR JULY 1,2009 - JUNE 30,2010  
POLK COUNTY, IOWA**

**REGULAR**

06/30/09

City (School)	COUNTY	HOSPITAL	AG		REGIONAL		AREA XI		SCHOOL	CITY	SPECIALS	TOTAL
			EXTENSION	ASSESSOR	TRANSIT	STATE	COLLEGE					
Alleman(N Polk)	6.82855	2.80423	0.03752	0.30104	0.19651	0.00300	0.56778	17.39071	8.32319			36.45253
Altoona(SE Polk)	6.82855	2.80423	0.03752	0.30104	0.28572	0.00300	0.56778	21.83221	8.64369			41.30374
Altoona(Bond-Far)	6.82855	2.80423	0.03752	0.30104	0.28572	0.00300	0.56778	19.88624	8.64369			39.35777
Ankeny(Ankeny)	6.82855	2.80423	0.03752	0.30104	0.22946	0.00300	0.56778	19.84290	11.17646			41.79094
Ankeny(North Polk)	6.82855	2.80423	0.03752	0.30104	0.22946	0.00300	0.56778	17.39071	11.17646			39.33875
Ankeny(Saydel)	6.82855	2.80423	0.03752	0.30104	0.22946	0.00300	0.56778	13.98315	11.17646			35.93119
Bondurant(Bond-Far)	6.82855	2.80423	0.03752	0.30104	0.19143	0.00300	0.56778	19.88624	14.23369			44.85348
Carlisle(Carlisle)	6.82855	2.80423	0.03752	0.30104	0.19844	0.00300	0.56778	19.46621	13.80670			44.01347
Clive(WDM)	6.82855	2.80423	0.03752	0.30104	0.21905	0.00300	0.56778	13.64410	9.53764			33.94291
Des Moines(DM Ind)	6.82855	2.80423	0.03752	0.30104	0.46232	0.00300	0.56778	17.64277	16.57614			45.22335
Des Moines(DM Ind)	6.82855	2.80423	0.03752	0.30104	0.46232	0.00300	0.56778	17.64277	16.57614	0.24131		45.46466
Des Moines(DM Ind)	6.82855	2.80423	0.03752	0.30104	0.46232	0.00300	0.56778	17.64277	16.57614	1.00000		46.22335
Des Moines(DM Ind)	6.82855	2.80423	0.03752	0.30104	0.46232	0.00300	0.56778	17.64277	16.57614	1.49983		46.72318
Des Moines(DM Ind)	6.82855	2.80423	0.03752	0.30104	0.46232	0.00300	0.56778	17.64277	16.57614	1.49996		46.72331
Des Moines(DM Ind)	6.82855	2.80423	0.03752	0.30104	0.46232	0.00300	0.56778	17.64277	16.57614	1.74992		46.97327
Des Moines(DM Ind)	6.82855	2.80423	0.03752	0.30104	0.46232	0.00300	0.56778	17.64277	16.57614	1.75000		46.97335
Des Moines(Carlisle)	6.82855	2.80423	0.03752	0.30104	0.46232	0.00300	0.56778	19.46621	16.57614			47.04679
Des Moines(SE Polk)	6.82855	2.80423	0.03752	0.30104	0.46232	0.00300	0.56778	21.83221	16.57614			49.41279
Des Moines(Saydel)	6.82855	2.80423	0.03752	0.30104	0.46232	0.00300	0.56778	13.98315	16.57614			41.56373
Des Moines(Johnston)	6.82855	2.80423	0.03752	0.30104	0.46232	0.00300	0.56778	17.34738	16.57614			44.92796
Des Moines(Johnston)	6.82855	2.80423	0.03752	0.30104	0.46232	0.00300	0.56778	17.34738	16.57614	0.33537		45.26333
Des Moines(WDM)	6.82855	2.80423	0.03752	0.30104	0.46232	0.00300	0.56778	13.64410	16.57614			41.22468
Elkhart(N Polk)	6.82855	2.80423	0.03752	0.30104	0.12576	0.00300	0.56778	17.39071	10.26228			38.32087
Granger (Wood-Granger)	6.82855	2.80423	0.03752	0.30104	0.18896	0.00300	0.56778	19.85497	14.17003			44.75608
Grimes(Dallas)	6.82855	2.80423	0.03752	0.30104	0.18956	0.00300	0.56778	17.50348	12.92062			41.15578
Grimes(Johnston)	6.82855	2.80423	0.03752	0.30104	0.18956	0.00300	0.56778	17.34738	12.92062			40.99968
Grimes(Urbandale)	6.82855	2.80423	0.03752	0.30104	0.18956	0.00300	0.56778	16.26634	12.92062			39.91864
Grimes(Urbandale)	6.82855	2.80423	0.03752	0.30104	0.18956	0.00300	0.56778	16.26634	12.92062	1.23572		41.15436
Johnston(Johnston)	6.82855	2.80423	0.03752	0.30104	0.21834	0.00300	0.56778	17.34738	11.30102			39.40886
MitchlVle(SE Polk)	6.82855	2.80423	0.03752	0.30104	0.20186	0.00300	0.56778	21.83221	14.36664			46.94283
Norwalk(Des Moines)	6.82855	2.80423	0.03752	0.30104	0.00000	0.00300	0.56778	17.64277	14.60000			42.78489
Pleasant Hill(DM Ind)	6.82855	2.80423	0.03752	0.30104	0.20125	0.00300	0.56778	17.64277	11.65000			40.03614
Pleasant Hill(SE Polk)	6.82855	2.80423	0.03752	0.30104	0.20125	0.00300	0.56778	21.83221	11.65000			44.22558
Polk City(Ankeny)	6.82855	2.80423	0.03752	0.30104	0.19764	0.00300	0.56778	19.84290	7.90000			38.48266
Polk City(N Polk)	6.82855	2.80423	0.03752	0.30104	0.19764	0.00300	0.56778	17.39071	7.90000	0.05154		36.08201
Runnells(SE Polk)	6.82855	2.80423	0.03752	0.30104	0.12576	0.00300	0.56778	21.83221	11.01188	0.27685		43.78882
Sheldahl(N Polk)	6.82855	2.80423	0.03752	0.30104	0.12576	0.00300	0.56778	17.39071	3.43347			31.49206
Urbandale(DM Ind)	6.82855	2.80423	0.03752	0.30104	0.27104	0.00300	0.56778	17.64277	9.22000	0.24131		37.91724
Urbandale(Dallas)	6.82855	2.80423	0.03752	0.30104	0.27104	0.00300	0.56778	17.50348	9.22000			37.53664
Urbandale(Dallas)	6.82855	2.80423	0.03752	0.30104	0.27104	0.00300	0.56778	17.50348	9.22000	0.33537		37.87201
Urbandale(Johnston)	6.82855	2.80423	0.03752	0.30104	0.27104	0.00300	0.56778	17.34738	9.22000			37.38054
Urbandale(Johnston)	6.82855	2.80423	0.03752	0.30104	0.27104	0.00300	0.56778	17.34738	9.22000	0.33537		37.71591
Urbandale(Urbandale)	6.82855	2.80423	0.03752	0.30104	0.27104	0.00300	0.56778	16.26634	9.22000	1.23572		37.53522
Urbandale(Urbandale)	6.82855	2.80423	0.03752	0.30104	0.27104	0.00300	0.56778	16.26634	9.22000	0.33537		36.63487
Urbandale(Urbandale)	6.82855	2.80423	0.03752	0.30104	0.27104	0.00300	0.56778	16.26634	9.22000	0.24131		36.54081
Urbandale(Urbandale)	6.82855	2.80423	0.03752	0.30104	0.27104	0.00300	0.56778	16.26634	9.22000	1.57109		37.87059
Urbandale(WDM)	6.82855	2.80423	0.03752	0.30104	0.27104	0.00300	0.56778	13.64410	9.22000			33.67726
Urbandale(WDM)	6.82855	2.80423	0.03752	0.30104	0.27104	0.00300	0.56778	13.64410	9.22000	0.33537		34.01263
Urbandale(WDM)	6.82855	2.80423	0.03752	0.30104	0.27104	0.00300	0.56778	13.64410	9.22000	0.24131		33.91857
Windsor Hts(DM Ind)	6.82855	2.80423	0.03752	0.30104	0.55804	0.00300	0.56778	17.64277	13.76398	0.24131		42.74822
Windsor Hts(WDM)	6.82855	2.80423	0.03752	0.30104	0.55804	0.00300	0.56778	13.64410	13.76398			38.50824
Windsor Hts(WDM)	6.82855	2.80423	0.03752	0.30104	0.55804	0.00300	0.56778	13.64410	13.76398	0.24131		38.74955
West DesMoines(DM)	6.82855	2.80423	0.03752	0.30104	0.38095	0.00300	0.56778	17.64277	12.05000			40.61584
West DesMoines(WDM)	6.82855	2.80423	0.03752	0.30104	0.38095	0.00300	0.56778	13.64410	12.05000			36.61717
West DesMoines(WDM)	6.82855	2.80423	0.03752	0.30104	0.38095	0.00300	0.56778	13.64410	12.05000	0.24131		36.85848

**2008-2009 TAX LEVIES  
PAYABLE FISCAL YEAR JULY 1,2009 - JUNE 30,2010  
POLK COUNTY, IOWA**

**AG-LAND**

CITY (SCHOOL)	COUNTY	HOSPITAL	AG		REGIONAL		AREA XI		SCHOOL	CITY	SPECIALS	TOTAL
			EXTENSION	ASSESSOR	TRANSIT	STATE	COLLEGE					
Alleman(N Polk)	6.82855	2.80423	0.03752	0.30104	0.19651	0.00300	0.56778	17.39071	2.99998			31.12932
Altoona(SE Polk)	6.82855	2.80423	0.03752	0.30104	0.28572	0.00300	0.56778	21.83221	2.99997			35.66002
Altoona(Bond-Far)	6.82855	2.80423	0.03752	0.30104	0.28572	0.00300	0.56778	19.88624	2.99997			33.71405
Ankeny(Ankeny)	6.82855	2.80423	0.03752	0.30104	0.22946	0.00300	0.56778	19.84290	3.00375			33.61823
Ankeny(North Polk)	6.82855	2.80423	0.03752	0.30104	0.22946	0.00300	0.56778	17.39071	3.00375			31.16604
Ankeny(Saydel)	6.82855	2.80423	0.03752	0.30104	0.22946	0.00300	0.56778	13.98315	3.00375			27.75848
Bondurant(SE Polk)	6.82855	2.80423	0.03752	0.30104	0.19143	0.00300	0.56778	21.83221	3.00375			35.56951
Bondurant(Bond-Far)	6.82855	2.80423	0.03752	0.30104	0.19143	0.00300	0.56778	19.88624	3.00375			33.62354
Carlisle(Carlisle)	6.82855	2.80423	0.03752	0.30104	0.19844	0.00300	0.56778	19.46621	3.00375			33.21052
Clive(WDM)	6.82855	2.80423	0.03752	0.30104	0.21905	0.00300	0.56778	13.64410	3.00375			27.40902
Des Moines(DM Ind)	6.82855	2.80423	0.03752	0.30104	0.46232	0.00300	0.56778	17.64277	3.00375			31.65096
Des Moines(Carlisle)	6.82855	2.80423	0.03752	0.30104	0.46232	0.00300	0.56778	19.46621	3.00375			33.47440
Des Moines(SE Polk)	6.82855	2.80423	0.03752	0.30104	0.46232	0.00300	0.56778	21.83221	3.00375			35.84040
Des Moines(Saydel)	6.82855	2.80423	0.03752	0.30104	0.46232	0.00300	0.56778	13.98315	3.00375			27.99134
Des Moines(Johnston)	6.82855	2.80423	0.03752	0.30104	0.46232	0.00300	0.56778	17.34738	3.00375			31.35557
Des Moines(WDM)	6.82855	2.80423	0.03752	0.30104	0.46232	0.00300	0.56778	13.64410	3.00375			27.65229
Elkhart(N Polk)	6.82855	2.80423	0.03752	0.30104	0.12576	0.00300	0.56778	17.39071	3.00375			31.06234
Granger (Wood-Granger)	6.82855	2.80423	0.03752	0.30104	0.18896	0.00300	0.56778	19.85497	3.00375			33.58980
Grimes(Dallas)	6.82855	2.80423	0.03752	0.30104	0.18956	0.00300	0.56778	17.50348	3.00375			31.23891
Grimes(Johnston)	6.82855	2.80423	0.03752	0.30104	0.18956	0.00300	0.56778	17.34738	3.00375			31.08281
Grimes(Urbandale)	6.82855	2.80423	0.03752	0.30104	0.18956	0.00300	0.56778	16.26634	3.00375			30.00177
Grimes(Urbandale)	6.82855	2.80423	0.03752	0.30104	0.18956	0.00300	0.56778	16.26634	3.00375	1.23572		31.23749 m
Johnston(Johnston)	6.82855	2.80423	0.03752	0.30104	0.21834	0.00300	0.56778	17.34738	3.00375			31.11159
Mitchillville(SE Polk)	6.82855	2.80423	0.03752	0.30104	0.20186	0.00300	0.56778	21.83221	3.00375			35.57994
Norwalk(DM Ind)	6.82855	2.80423	0.03752	0.30104	0.00000	0.00300	0.56778	17.64277	2.99694			31.18183
Pleasant Hill(DM Ind)	6.82855	2.80423	0.03752	0.30104	0.20125	0.00300	0.56778	17.64277	3.00375			31.38989
Pleasant Hill(SE Polk)	6.82855	2.80423	0.03752	0.30104	0.20125	0.00300	0.56778	21.83221	3.00375			35.57933
Polk City(Ankeny)	6.82855	2.80423	0.03752	0.30104	0.19764	0.00300	0.56778	19.84290	3.00375			33.58641
Polk City(N Polk)	6.82855	2.80423	0.03752	0.30104	0.19764	0.00300	0.56778	17.39071	3.00375	0.05154		31.18576 i
Runnells(SE Polk)	6.82855	2.80423	0.03752	0.30104	0.12576	0.00300	0.56778	21.83221	0.00000	0.27685		32.77694 h
Sheldahl(N Polk)	6.82855	2.80423	0.03752	0.30104	0.12576	0.00300	0.56778	17.39071	1.40185			29.46044
Urbandale(Dallas)	6.82855	2.80423	0.03752	0.30104	0.27104	0.00300	0.56778	17.50348	1.83975			30.15639
Urbandale(Dallas)	6.82855	2.80423	0.03752	0.30104	0.27104	0.00300	0.56778	17.50348	1.83975	0.33537		30.49176 a
Urbandale(Johnston)	6.82855	2.80423	0.03752	0.30104	0.27104	0.00300	0.56778	17.34738	1.83975	0.33537		30.33566 a
Urbandale(Urbandale)	6.82855	2.80423	0.03752	0.30104	0.27104	0.00300	0.56778	16.26634	1.83975	0.33537		29.25462 a
Urbandale(Urbandale)	6.82855	2.80423	0.03752	0.30104	0.27104	0.00300	0.56778	16.26634	1.83975	1.23572		30.15497 m
Urbandale(Urbandale)	6.82855	2.80423	0.03752	0.30104	0.27104	0.00300	0.56778	16.26634	1.83975	1.57109		30.49034 am
Urbandale(WDM)	6.82855	2.80423	0.03752	0.30104	0.27104	0.00300	0.56778	13.64410	1.83975			26.29701
Urbandale(WDM)	6.82855	2.80423	0.03752	0.30104	0.27104	0.00300	0.56778	13.64410	1.83975	0.33537		26.63238 a
Windsor Hts(DM Ind)	6.82855	2.80423	0.03752	0.30104	0.55804	0.00300	0.56778	17.64277	0.00000	0.24131		28.98424 b
Windsor Hts(WDM)	6.82855	2.80423	0.03752	0.30104	0.55804	0.00300	0.56778	13.64410	0.00000	0.24131		24.98557 b
West DesMoines(DM)	6.82855	2.80423	0.03752	0.30104	0.38095	0.00300	0.56778	17.64277	3.00375			31.56959
West DesMoines(WDM)	6.82855	2.80423	0.03752	0.30104	0.38095	0.00300	0.56778	13.64410	3.00375			27.57092

## Townships

TOWNSHIP (School)	COUNTY	HOSPITAL	AG		REGIONAL		AREA XI		SCHOOL	Township	SPECIALS	TOTAL
			EXTENSION	ASSESSOR	TRANSIT	STATE	COLLEGE					
Allen(Carlisle)	11.38014	2.80423	0.03752	0.30104	0.12778	0.00300	0.56778	19.46621	1.04378			35.73148
Beaver(SE Polk)	11.38014	2.80423	0.03752	0.30104	0.12778	0.00300	0.56778	21.83221	0.65807			37.71177
Beaver(Bond-Far)	11.38014	2.80423	0.03752	0.30104	0.12778	0.00300	0.56778	19.88624	0.65807			35.76580
Bloomfield(DM Ind)	11.38014	2.80423	0.03752	0.30104	0.12778	0.00300	0.56778	17.64277	0.87750			33.74176
Bloomfield(WDM)	11.38014	2.80423	0.03752	0.30104	0.12778	0.00300	0.56778	13.64410	0.87750			29.74309
Camp(SE Polk)	11.38014	2.80423	0.03752	0.30104	0.12778	0.00300	0.56778	21.83221	0.95184			38.00554
Camp(Prairie City)	11.38014	2.80423	0.03752	0.30104	0.12778	0.00300	0.56778	16.11442	0.95184			32.28775
Clay(SE Polk)	11.38014	2.80423	0.03752	0.30104	0.12778	0.00300	0.56778	21.83221	1.07599			38.12969
Clay(Bond-Far)	11.38014	2.80423	0.03752	0.30104	0.12778	0.00300	0.56778	19.88624	1.07599			36.18372
Crocker(Ankeny)	11.38014	2.80423	0.03752	0.30104	0.12778	0.00300	0.56778	19.84290	0.91331			35.97770
Delaware(SE Polk)	11.38014	2.80423	0.03752	0.30104	0.12778	0.00300	0.56778	21.83221	1.11330			38.16700
Delaware(Bond-Far)	11.38014	2.80423	0.03752	0.30104	0.12778	0.00300	0.56778	19.88624	1.11330			36.22103
Delaware(Saydel)	11.38014	2.80423	0.03752	0.30104	0.12778	0.00300	0.56778	13.98315	1.11330			30.31794
Douglas(Bond-Far)	11.38014	2.80423	0.03752	0.30104	0.12778	0.00300	0.56778	19.88624	0.92954			36.03727
Douglas(Ankeny)	11.38014	2.80423	0.03752	0.30104	0.12778	0.00300	0.56778	19.84290	0.92954			35.99393
Douglas(N Polk)	11.38014	2.80423	0.03752	0.30104	0.12778	0.00300	0.56778	17.39071	0.92954			33.54174
Elkhart(N Polk)	11.38014	2.80423	0.03752	0.30104	0.12778	0.00300	0.56778	17.39071	1.01378			33.62598
Elkhart(Col-Maxwell)	11.38014	2.80423	0.03752	0.30104	0.12778	0.00300	0.56778	14.57731	1.01378			30.81258
Fourmile(SE Polk)	11.38014	2.80423	0.03752	0.30104	0.12778	0.00300	0.56778	21.83221	1.10251			38.15621
Franklin(Bond-Far)	11.38014	2.80423	0.03752	0.30104	0.12778	0.00300	0.56778	19.88624	1.07749			36.18522
Jefferson(Wood-Gran)	11.38014	2.80423	0.03752	0.30104	0.12778	0.00300	0.56778	19.85497	0.88130			35.95776
Jefferson(Dallas)	11.38014	2.80423	0.03752	0.30104	0.12778	0.00300	0.56778	17.50348	0.88130			33.60627
Jefferson(Johnston)	11.38014	2.80423	0.03752	0.30104	0.12778	0.00300	0.56778	17.34738	0.88130			33.45017
Lincoln(N Polk)	11.38014	2.80423	0.03752	0.30104	0.12778	0.00300	0.56778	17.39071	1.02995			33.64215
Lincoln(Ballard)	11.38014	2.80423	0.03752	0.30104	0.12778	0.00300	0.56778	23.22717	1.02995			39.47861
Madison(N Polk)	11.38014	2.80423	0.03752	0.30104	0.12778	0.00300	0.56778	17.39071	0.82903			33.44123
Madison(Madrid)	11.38014	2.80423	0.03752	0.30104	0.12778	0.00300	0.56778	16.66772	0.82903			32.71824
Saylor(Saydel)	11.38014	2.80423	0.03752	0.30104	0.12778	0.00300	0.56778	13.98315	1.69878			30.90342
Union(N Polk)	11.38014	2.80423	0.03752	0.30104	0.12778	0.00300	0.56778	17.39071	1.03378			33.64598
Union(Madrid)	11.38014	2.80423	0.03752	0.30104	0.12778	0.00300	0.56778	16.66772	1.03378			32.92299
Washington(Bond-Far)	11.38014	2.80423	0.03752	0.30104	0.12778	0.00300	0.56778	19.88624	0.67499			35.78272
Washington(Col-Max)	11.38014	2.80423	0.03752	0.30104	0.12778	0.00300	0.56778	14.57731	0.67499			30.47379
Webster(DM Ind)	11.38014	2.80423	0.03752	0.30104	0.12778	0.00300	0.56778	17.64277	0.00000			32.86426
Webster(Dallas)	11.38014	2.80423	0.03752	0.30104	0.12778	0.00300	0.56778	17.50348	0.00000			32.72497
Webster(Johnston)	11.38014	2.80423	0.03752	0.30104	0.12778	0.00300	0.56778	17.34738	0.00000			32.56887
Webster(Johnston)	11.38014	2.80423	0.03752	0.30104	0.12778	0.00300	0.56778	17.34738	0.00000	0.33537		32.90424

- a. Levy of 0.33537 for Urbandale Sanitary Sewer District.
- b. Levy of 0.24131 for Urbandale-Windsor Hgts Sanitary Sewer District.
- c. Levy of 1.00000 for downtown SSMID
- d. Levy of 1.49983 for Sherman Hill Historic Street Lighting #1
- e. Levy of 1.49996 for Sherman Hill Historic Street Lighting #2
- f. Levy of 1.74992 for Highland Park SSMID
- g. Levy of 1.75000 for Ingersoll Ave. SSMID
- h. Levy of 0.27685 for Camp Township cemetery
- i. Levy of 0.05154 for Madison Township cemetery
- m. Levy of 1.23572 for Dallas Center-Grimes OldSchool Debt

a

**2008-2009 TAX LEVIES**  
**PAYABLE FISCAL YEAR JULY 1,2009 - JUNE 30,2010**  
**POLK COUNTY, IOWA**

<b>POLK COUNTY</b>	
<b>A. Countywide Services</b>	
General Basic	3.50000
General Supplemental	1.86871
MH-DD Services	0.82967
Debt Service	0.63017
Other	0.00000
<b>Subtotal Countywide (A)</b>	<b>6.82855</b>
<b>B. All Rural Services Only</b>	
Rural Services Basic	3.95000
Rural Services Suppl	0.60159
Unified Law Enforcement	
Other	
Subtotal All Rural (B)	4.55159
<b>Subtotal Rural Rate (A&amp;B)</b>	<b>11.38014</b>
<b>C. Special District</b>	
Flood & Erosion	0.00000
Other	0.00000
<b>Subtotal Special Dist (C)</b>	<b>0.00000</b>

<b>DES MOINES INDEPENDENT SCHOOL DISTRICT FUNDS</b>	
<b>General Fund</b>	
Operating	14.99293
Management	1.55484
<b>Subtotal General</b>	<b>16.54777</b>
<b>School House Fund</b>	
Voted Physical Plant	0.63000
Regular Physical Plant	0.33000
Schoolhouse	0.00000
Lease-Purchase	0.00000
Playground	0.13500
Debt Service	0.00000
Subtotal School House	1.09500
<b>Grand Total</b>	<b>17.64277</b>

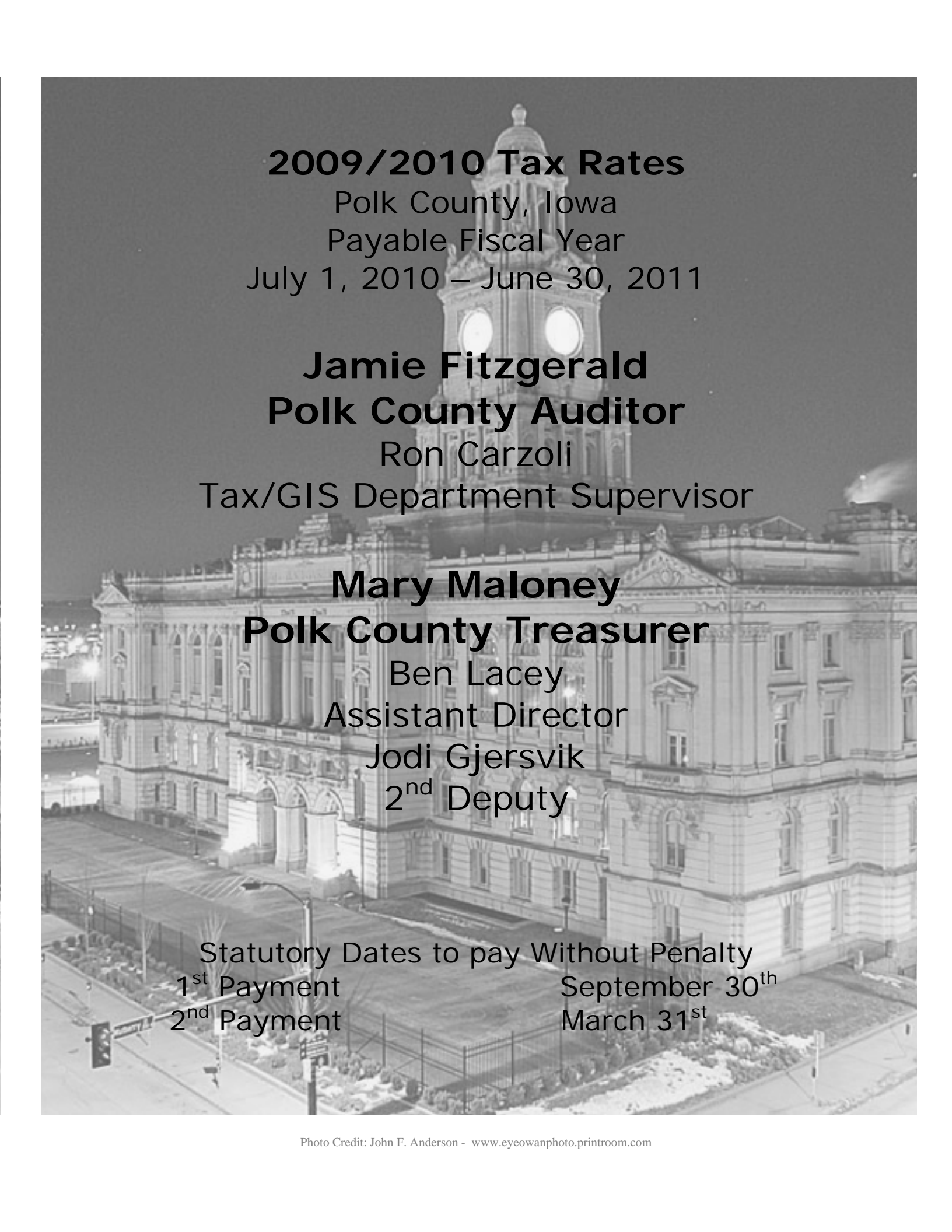
<b>AG EXTENSION DISTRICT</b>	
Education	0.03628
Unemployment Comp	0.00046
Tort Liability	0.00078
<b>Total</b>	<b>0.03752</b>

<b>CITY OF DES MOINES FUNDS</b>	
<b>Regular General:</b>	
General	8.10000
Transit	0.00000
Insurance	0.29425
Other	0.00000
<b>Subtotal General</b>	<b>8.39425</b>
<b>Special Revenue Levies:</b>	
Emergency	0.00000
Employee Benefits	3.90745
Debt Service	4.27444
Capital Improve	0.00000
Subtotal Special Revenue	8.18189
<b>Total Regular (A&amp;B)</b>	<b>16.57614</b>
Ag Land Levy	3.00375
<b>Self Supporting Municipal Improvement Districts:</b>	
Downtown SSMID	1.00000
Sherman Hill Street Lights #1	1.49983
Sherman Hill Street Lights #2	1.49996
Highland Park SSMID	1.74992
Ingersoll Avenue SSMID	1.75000

<b>BROADLAWNS COUNTY HOSPITAL</b>	
General	2.05000
FICA	0.18717
IPERS	0.16961
Emergency	0.00000
Unemployment Comp	0.00000
Tort Liability	0.39745
<b>Total</b>	<b>2.80423</b>

<b>COUNTY ASSESSOR</b>	
Assessment Expense	0.27000
FICA	0.00000
IPERS	0.00944
Special Appraisers	0.02160
<b>Total</b>	<b>0.30104</b>

<b>AREA XI COMMUNITY COLLEGE</b>	
General	0.20250
Unemployment	0.00493
Tort Liability	0.00633
Insurance	0.03780
Early Retirement	0.02372
Equipment Replacement	0.09000
Standby	
Plant	0.20250
Bonds/Interest	0.00000
<b>Total</b>	<b>0.56778</b>



**2009/2010 Tax Rates**  
Polk County, Iowa  
Payable Fiscal Year  
July 1, 2010 – June 30, 2011

**Jamie Fitzgerald**  
**Polk County Auditor**  
Ron Carzoli  
Tax/GIS Department Supervisor

**Mary Maloney**  
**Polk County Treasurer**  
Ben Lacey  
Assistant Director  
Jodi Gjersvik  
2<sup>nd</sup> Deputy

Statutory Dates to pay Without Penalty  
1<sup>st</sup> Payment September 30<sup>th</sup>  
2<sup>nd</sup> Payment March 31<sup>st</sup>

**2009-2010 TAX LEVIES  
PAYABLE FISCAL YEAR JULY 1,2010 - JUNE 30,2011  
POLK COUNTY, IOWA**

**REGULAR**

City (School)	COUNTY	HOSPITAL	AG	ASSESSOR	REGIONAL	STATE	AREA XI	SCHOOL	CITY	SPECIALS	TOTAL	
			EXT		TRANSIT		COLLEGE					
Alleman(N Polk)	6.81833	2.92111	0.03631	0.27848	0.21250	0.00340	0.56008	18.26638	8.76661		37.86320	
Altoona(SE Polk)	6.81833	2.92111	0.03631	0.27848	0.29810	0.00340	0.56008	21.80667	9.14369		41.86617	
Altoona(Bond-Far)	6.81833	2.92111	0.03631	0.27848	0.29810	0.00340	0.56008	19.99261	9.14369		40.05211	
Ankeny(Ankeny)	6.81833	2.92111	0.03631	0.27848	0.24290	0.00340	0.56008	22.34576	11.17646		44.38283	
Ankeny(North Polk)	6.81833	2.92111	0.03631	0.27848	0.24290	0.00340	0.56008	18.26638	11.17646		40.30345	
Ankeny(Saydel)	6.81833	2.92111	0.03631	0.27848	0.24290	0.00340	0.56008	13.97723	11.17646		36.01430	
Bondurant(Bond-Far)	6.81833	2.92111	0.03631	0.27848	0.20630	0.00340	0.56008	19.99261	14.18011		44.99673	
Carlisle(Carlisle)	6.81833	2.92111	0.03631	0.27848	0.21360	0.00340	0.56008	20.97493	13.80748		45.61372	
Clive(WDM)	6.81833	2.92111	0.03631	0.27848	0.23570	0.00340	0.56008	13.94266	9.53866		34.33473	
Des Moines(DM Ind)	6.81833	2.92111	0.03631	0.27848	0.44430	0.00340	0.56008	17.64347	16.57614		45.28162	
Des Moines(DM Ind)	6.81833	2.92111	0.03631	0.27848	0.44430	0.00340	0.56008	17.64347	16.57614	0.28411	45.56573	b
Des Moines(DM Ind)	6.81833	2.92111	0.03631	0.27848	0.44430	0.00340	0.56008	17.64347	16.57614	1.00472	46.28634	c
Des Moines(DM Ind)	6.81833	2.92111	0.03631	0.27848	0.44430	0.00340	0.56008	17.64347	16.57614	1.49989	46.78151	d
Des Moines(DM Ind)	6.81833	2.92111	0.03631	0.27848	0.44430	0.00340	0.56008	17.64347	16.57614	1.50727	46.78889	e
Des Moines(DM Ind)	6.81833	2.92111	0.03631	0.27848	0.44430	0.00340	0.56008	17.64347	16.57614	1.75003	47.03165	f
Des Moines(DM Ind)	6.81833	2.92111	0.03631	0.27848	0.44430	0.00340	0.56008	17.64347	16.57614	1.75001	47.03163	g
Des Moines(Carlisle)	6.81833	2.92111	0.03631	0.27848	0.44430	0.00340	0.56008	20.97493	16.57614		48.61308	
Des Moines(SE Polk)	6.81833	2.92111	0.03631	0.27848	0.44430	0.00340	0.56008	21.80667	16.57614		49.44482	
Des Moines(Saydel)	6.81833	2.92111	0.03631	0.27848	0.44430	0.00340	0.56008	13.97723	16.57614		41.61538	
Des Moines(Johnston)	6.81833	2.92111	0.03631	0.27848	0.44430	0.00340	0.56008	17.34506	16.57614		44.98321	
Des Moines(Johnston)	6.81833	2.92111	0.03631	0.27848	0.44430	0.00340	0.56008	17.34506	16.57614	0.08005	45.06326	a
Des Moines(WDM)	6.81833	2.92111	0.03631	0.27848	0.44430	0.00340	0.56008	13.94266	16.57614		41.58081	
Elkhart(N Polk)	6.81833	2.92111	0.03631	0.27848	0.13770	0.00340	0.56008	18.26638	10.03648		39.05827	
Granger (Wood-Granger)	6.81833	2.92111	0.03631	0.27848	0.20560	0.00340	0.56008	19.78302	15.41724		46.02357	
Grimes(Dallas)	6.81833	2.92111	0.03631	0.27848	0.20410	0.00340	0.56008	17.50052	12.91004		41.23237	
Grimes(Johnston)	6.81833	2.92111	0.03631	0.27848	0.20410	0.00340	0.56008	17.34506	12.91004		41.07691	
Grimes(Urbandale)	6.81833	2.92111	0.03631	0.27848	0.20410	0.00340	0.56008	17.64258	12.91004		41.37443	
Grimes(Urbandale)	6.81833	2.92111	0.03631	0.27848	0.20410	0.00340	0.56008	17.64258	12.91004	0.96795	42.34238	m
Johnston(Johnston)	6.81833	2.92111	0.03631	0.27848	0.23380	0.00340	0.56008	17.34506	11.26700		39.46357	
Mitchillville(SE Polk)	6.81833	2.92111	0.03631	0.27848	0.21850	0.00340	0.56008	21.80667	14.73119		47.37407	
Norwalk(Des Moines)	6.81833	2.92111	0.03631	0.27848	0.00000	0.00340	0.56008	17.64347	14.60000		42.86118	
Pleasant Hill(DM Ind)	6.81833	2.92111	0.03631	0.27848	0.21340	0.00340	0.56008	17.64347	11.65006		40.12464	
Pleasant Hill(SE Polk)	6.81833	2.92111	0.03631	0.27848	0.21340	0.00340	0.56008	21.80667	11.65006		44.28784	
Polk City(Ankeny)	6.81833	2.92111	0.03631	0.27848	0.19750	0.00340	0.56008	22.34576	7.90000		41.06097	
Polk City(N Polk)	6.81833	2.92111	0.03631	0.27848	0.19750	0.00340	0.56008	18.26638	7.90000		36.98159	
Polk City(N Polk)	6.81833	2.92111	0.03631	0.27848	0.19750	0.00340	0.56008	18.26638	7.90000	0.06286	37.04445	i
Runnells(SE Polk)	6.81833	2.92111	0.03631	0.27848	0.13800	0.00340	0.56008	21.80667	10.89118	0.11314	43.56670	h
Sheldahl(N Polk)	6.81833	2.92111	0.03631	0.27848	0.13810	0.00340	0.56008	18.26638	3.17580		32.19799	
Urbandale(DM Ind)	6.81833	2.92111	0.03631	0.27848	0.28480	0.00340	0.56008	17.64347	9.32000	0.28411	38.15009	b
Urbandale(Dallas)	6.81833	2.92111	0.03631	0.27848	0.28480	0.00340	0.56008	17.50052	9.32000		37.72303	
Urbandale(Dallas)	6.81833	2.92111	0.03631	0.27848	0.28480	0.00340	0.56008	17.50052	9.32000	0.08005	37.80308	a
Urbandale(Johnston)	6.81833	2.92111	0.03631	0.27848	0.28480	0.00340	0.56008	17.34506	9.32000		37.56757	
Urbandale(Johnston)	6.81833	2.92111	0.03631	0.27848	0.28480	0.00340	0.56008	17.34506	9.32000	0.08005	37.64762	a
Urbandale(Urbandale)	6.81833	2.92111	0.03631	0.27848	0.28480	0.00340	0.56008	17.64258	9.32000	0.96795	38.83304	m
Urbandale(Urbandale)	6.81833	2.92111	0.03631	0.27848	0.28480	0.00340	0.56008	17.64258	9.32000	0.08005	37.94514	a
Urbandale(Urbandale)	6.81833	2.92111	0.03631	0.27848	0.28480	0.00340	0.56008	17.64258	9.32000	0.28411	38.14920	b
Urbandale(Urbandale)	6.81833	2.92111	0.03631	0.27848	0.28480	0.00340	0.56008	17.64258	9.32000	1.04800	38.91309	am
Urbandale(WDM)	6.81833	2.92111	0.03631	0.27848	0.28480	0.00340	0.56008	13.94266	9.32000		34.16517	
Urbandale(WDM)	6.81833	2.92111	0.03631	0.27848	0.28480	0.00340	0.56008	13.94266	9.32000	0.08005	34.24522	a
Urbandale(WDM)	6.81833	2.92111	0.03631	0.27848	0.28480	0.00340	0.56008	13.94266	9.32000	0.28411	34.44928	b
Windsor Hts(DM Ind)	6.81833	2.92111	0.03631	0.27848	0.56680	0.00340	0.56008	17.64347	13.31499	0.28411	42.42708	b
Windsor Hts(WDM)	6.81833	2.92111	0.03631	0.27848	0.56680	0.00340	0.56008	13.94266	13.31499		38.44216	
Windsor Hts(WDM)	6.81833	2.92111	0.03631	0.27848	0.56680	0.00340	0.56008	13.94266	13.31499	0.28411	38.72627	b
West DesMoines(DM)	6.81833	2.92111	0.03631	0.27848	0.38830	0.00340	0.56008	17.64347	12.05000		40.69948	
West DesMoines(WDM)	6.81833	2.92111	0.03631	0.27848	0.38830	0.00340	0.56008	13.94266	12.05000		36.99867	
West DesMoines(WDM)	6.81833	2.92111	0.03631	0.27848	0.38830	0.00340	0.56008	13.94266	12.05000	0.28411	37.28278	b

**2009-2010 TAX LEVIES  
PAYABLE FISCAL YEAR JULY 1,2010 - JUNE 30,2011  
POLK COUNTY, IOWA**

**AG-LAND**

CITY (SCHOOL)	COUNTY	HOSPITAL	AG	REGIONAL		AREA XI		SCHOOL	CITY	SPECIALS	TOTAL
			EXT	ASSESSOR	TRANSIT	STATE	COLLEGE				
Alleman(N Polk)	6.81833	2.92111	0.03631	0.27848	0.21250	0.00340	0.56008	18.26638	0.00000		29.09659
Altoona(SE Polk)	6.81833	2.92111	0.03631	0.27848	0.29810	0.00340	0.56008	21.80667	2.99995		35.72243
Altoona(Bond-Far)	6.81833	2.92111	0.03631	0.27848	0.29810	0.00340	0.56008	19.99261	2.99995		33.90837
Ankeny(Ankeny)	6.81833	2.92111	0.03631	0.27848	0.24290	0.00340	0.56008	22.34576	3.00375		36.21012
Ankeny(North Polk)	6.81833	2.92111	0.03631	0.27848	0.24290	0.00340	0.56008	18.26638	3.00375		32.13074
Ankeny(Saydel)	6.81833	2.92111	0.03631	0.27848	0.24290	0.00340	0.56008	13.97723	3.00375		27.84159
Bondurant(SE Polk)	6.81833	2.92111	0.03631	0.27848	0.20630	0.00340	0.56008	21.80667	3.00375		35.63443
Bondurant(Bond-Far)	6.81833	2.92111	0.03631	0.27848	0.20630	0.00340	0.56008	19.99261	3.00375		33.82037
Carlisle(Carlisle)	6.81833	2.92111	0.03631	0.27848	0.21360	0.00340	0.56008	20.97493	2.99987		34.80611
Clive(WDM)	6.81833	2.92111	0.03631	0.27848	0.23570	0.00340	0.56008	13.94266	3.00076		27.79683
Des Moines(DM Ind)	6.81833	2.92111	0.03631	0.27848	0.44430	0.00340	0.56008	17.64347	3.00087		31.70635
Des Moines(Carlisle)	6.81833	2.92111	0.03631	0.27848	0.44430	0.00340	0.56008	20.97493	3.00087		35.03781
Des Moines(SE Polk)	6.81833	2.92111	0.03631	0.27848	0.44430	0.00340	0.56008	21.80667	3.00087		35.86955
Des Moines(Saydel)	6.81833	2.92111	0.03631	0.27848	0.44430	0.00340	0.56008	13.97723	3.00087		28.04011
Des Moines(Johnston)	6.81833	2.92111	0.03631	0.27848	0.44430	0.00340	0.56008	17.34506	3.00087		31.40794
Des Moines(WDM)	6.81833	2.92111	0.03631	0.27848	0.44430	0.00340	0.56008	13.94266	3.00087		28.00554
Elkhart(N Polk)	6.81833	2.92111	0.03631	0.27848	0.13770	0.00340	0.56008	18.26638	3.00375		32.02554
Granger (Wood-Granger)	6.81833	2.92111	0.03631	0.27848	0.20560	0.00340	0.56008	19.78302	3.00375		33.61008
Grimes(Dallas)	6.81833	2.92111	0.03631	0.27848	0.20410	0.00340	0.56008	17.50052	2.76296		31.08529
Grimes(Johnston)	6.81833	2.92111	0.03631	0.27848	0.20410	0.00340	0.56008	17.34506	2.76296		30.92983
Grimes(Urbandale)	6.81833	2.92111	0.03631	0.27848	0.20410	0.00340	0.56008	17.64258	2.76296		31.22735
Grimes(Urbandale)	6.81833	2.92111	0.03631	0.27848	0.20410	0.00340	0.56008	17.64258	2.76296	0.96795	32.19530
Johnston(Johnston)	6.81833	2.92111	0.03631	0.27848	0.23380	0.00340	0.56008	17.34506	3.00375		31.20032
Mitchellville(SE Polk)	6.81833	2.92111	0.03631	0.27848	0.21850	0.00340	0.56008	21.80667	3.00375		35.64663
Norwalk(DM Ind)	6.81833	2.92111	0.03631	0.27848	0.00000	0.00340	0.56008	17.64347	3.00057		31.26175
Pleasant Hill(DM Ind)	6.81833	2.92111	0.03631	0.27848	0.21340	0.00340	0.56008	17.64347	3.00375		31.47833
Pleasant Hill(SE Polk)	6.81833	2.92111	0.03631	0.27848	0.21340	0.00340	0.56008	21.80667	3.00375		35.64153
Polk City(Ankeny)	6.81833	2.92111	0.03631	0.27848	0.19750	0.00340	0.56008	22.34576	3.00375		36.16472
Polk City(N Polk)	6.81833	2.92111	0.03631	0.27848	0.19750	0.00340	0.56008	18.26638	3.00375		32.08534
Polk City(N Polk)	6.81833	2.92111	0.03631	0.27848	0.19750	0.00340	0.56008	18.26638	3.00375	0.06286	32.14820
Runnells(SE Polk)	6.81833	2.92111	0.03631	0.27848	0.13800	0.00340	0.56008	21.80667	3.00375	0.11314	35.67927
Sheldahl(N Polk)	6.81833	2.92111	0.03631	0.27848	0.13810	0.00340	0.56008	18.26638	3.00375		32.02594
Urbandale(Dallas)	6.81833	2.92111	0.03631	0.27848	0.28480	0.00340	0.56008	17.50052	3.00375		31.40678
Urbandale(Dallas)	6.81833	2.92111	0.03631	0.27848	0.28480	0.00340	0.56008	17.50052	3.00375	0.08005	31.48683
Urbandale(Johnston)	6.81833	2.92111	0.03631	0.27848	0.28480	0.00340	0.56008	17.34506	3.00375	0.08005	31.33137
Urbandale(Urbandale)	6.81833	2.92111	0.03631	0.27848	0.28480	0.00340	0.56008	17.64258	3.00375	0.08005	31.62889
Urbandale(Urbandale)	6.81833	2.92111	0.03631	0.27848	0.28480	0.00340	0.56008	17.64258	3.00375	0.96795	32.51679
Urbandale(Urbandale)	6.81833	2.92111	0.03631	0.27848	0.28480	0.00340	0.56008	17.64258	3.00375	1.04800	32.59684
Urbandale(WDM)	6.81833	2.92111	0.03631	0.27848	0.28480	0.00340	0.56008	13.94266	3.00375		27.84892
Urbandale(WDM)	6.81833	2.92111	0.03631	0.27848	0.28480	0.00340	0.56008	13.94266	3.00375	0.08005	27.92897
Windsor Hts(DM Ind)	6.81833	2.92111	0.03631	0.27848	0.56680	0.00340	0.56008	17.64347	0.00000	0.28411	29.11209
Windsor Hts(WDM)	6.81833	2.92111	0.03631	0.27848	0.56680	0.00340	0.56008	13.94266	0.00000	0.28411	25.41128
West DesMoines(DM)	6.81833	2.92111	0.03631	0.27848	0.38830	0.00340	0.56008	17.64347	3.00375		31.65323
West DesMoines(WDM)	6.81833	2.92111	0.03631	0.27848	0.38830	0.00340	0.56008	13.94266	3.00375		27.95242

m

i

h

a

a

a

m

am

a

b

b

**2009-2010 TAX LEVIES  
PAYABLE FISCAL YEAR JULY 1,2010 - JUNE 30,2011  
POLK COUNTY, IOWA**

**Townships**

TOWNSHIP (School)	COUNTY	HOSPITAL	AG	REGIONAL			AREA XI		SCHOOL	Township	SPECIALS	TOTAL
			EXT	ASSESSOR	TRANSIT	STATE	COLLEGE					
Allen(Carlisle)	11.36992	2.92111	0.03631	0.27848	0.14030	0.00340	0.56008	20.97493	1.11447		37.39900	
Beaver(SE Polk)	11.36992	2.92111	0.03631	0.27848	0.14030	0.00340	0.56008	21.80667	0.65691		37.77318	
Beaver(Bond-Far)	11.36992	2.92111	0.03631	0.27848	0.14030	0.00340	0.56008	19.99261	0.65691		35.95912	
Bloomfield(DM Ind)	11.36992	2.92111	0.03631	0.27848	0.14030	0.00340	0.56008	17.64347	0.87750		33.83057	
Bloomfield(WDM)	11.36992	2.92111	0.03631	0.27848	0.14030	0.00340	0.56008	13.94266	0.87750		30.12976	
Camp(SE Polk)	11.36992	2.92111	0.03631	0.27848	0.14030	0.00340	0.56008	21.80667	0.78813		37.90440	
Camp(Prairie City)	11.36992	2.92111	0.03631	0.27848	0.14030	0.00340	0.56008	16.07872	0.78813		32.17645	
Clay(SE Polk)	11.36992	2.92111	0.03631	0.27848	0.14030	0.00340	0.56008	21.80667	1.05239		38.16866	
Clay(Bond-Far)	11.36992	2.92111	0.03631	0.27848	0.14030	0.00340	0.56008	19.99261	1.05239		36.35460	
Crocker(Ankeny)	11.36992	2.92111	0.03631	0.27848	0.14030	0.00340	0.56008	22.34576	0.91871		38.57407	
Delaware(SE Polk)	11.36992	2.92111	0.03631	0.27848	0.14030	0.00340	0.56008	21.80667	1.15124		38.26751	
Delaware(Bond-Far)	11.36992	2.92111	0.03631	0.27848	0.14030	0.00340	0.56008	19.99261	1.15124		36.45345	
Delaware(Saydel)	11.36992	2.92111	0.03631	0.27848	0.14030	0.00340	0.56008	13.97723	1.15124		30.43807	
Douglas(Bond-Far)	11.36992	2.92111	0.03631	0.27848	0.14030	0.00340	0.56008	19.99261	0.93002		36.23223	
Douglas(Ankeny)	11.36992	2.92111	0.03631	0.27848	0.14030	0.00340	0.56008	22.34576	0.93002		38.58538	
Douglas(N Polk)	11.36992	2.92111	0.03631	0.27848	0.14030	0.00340	0.56008	18.26638	0.93002		34.50600	
Elkhart(N Polk)	11.36992	2.92111	0.03631	0.27848	0.14030	0.00340	0.56008	18.26638	1.01273		34.58871	
Elkhart(Col-Maxwell)	11.36992	2.92111	0.03631	0.27848	0.14030	0.00340	0.56008	14.62950	1.01273		30.95183	
Fourmile(SE Polk)	11.36992	2.92111	0.03631	0.27848	0.14030	0.00340	0.56008	21.80667	0.99352		38.10979	
Franklin(Bond-Far)	11.36992	2.92111	0.03631	0.27848	0.14030	0.00340	0.56008	19.99261	1.07750		36.37971	
Jefferson(Wood-Gran)	11.36992	2.92111	0.03631	0.27848	0.14030	0.00340	0.56008	19.78302	0.96003		36.05265	
Jefferson(Dallas)	11.36992	2.92111	0.03631	0.27848	0.14030	0.00340	0.56008	17.50052	0.96003		33.77015	
Jefferson(Johnston)	11.36992	2.92111	0.03631	0.27848	0.14030	0.00340	0.56008	17.34506	0.96003		33.61469	
Lincoln(N Polk)	11.36992	2.92111	0.03631	0.27848	0.14030	0.00340	0.56008	18.26638	1.05582		34.63180	
Lincoln(Ballard)	11.36992	2.92111	0.03631	0.27848	0.14030	0.00340	0.56008	23.62851	1.05582		39.99393	
Madison(N Polk)	11.36992	2.92111	0.03631	0.27848	0.14030	0.00340	0.56008	18.26638	0.94029		34.51627	
Madison(Madrid)	11.36992	2.92111	0.03631	0.27848	0.14030	0.00340	0.56008	17.30189	0.94029		33.55178	
Saylor(Saydel)	11.36992	2.92111	0.03631	0.27848	0.14030	0.00340	0.56008	13.97723	1.66687		30.95370	
Union(N Polk)	11.36992	2.92111	0.03631	0.27848	0.14030	0.00340	0.56008	18.26638	1.05998		34.63596	
Union(Madrid)	11.36992	2.92111	0.03631	0.27848	0.14030	0.00340	0.56008	17.30189	1.05998		33.67147	
Washington(Bond-Far)	11.36992	2.92111	0.03631	0.27848	0.14030	0.00340	0.56008	19.99261	0.66693		35.96914	
Washington(Col-Max)	11.36992	2.92111	0.03631	0.27848	0.14030	0.00340	0.56008	14.62950	0.66693		30.60603	
Webster(DM Ind)	11.36992	2.92111	0.03631	0.27848	0.14030	0.00340	0.56008	17.64347	0.00000		32.95307	
Webster(Dallas)	11.36992	2.92111	0.03631	0.27848	0.14030	0.00340	0.56008	17.50052	0.00000		32.81012	
Webster(Johnston)	11.36992	2.92111	0.03631	0.27848	0.14030	0.00340	0.56008	17.34506	0.00000		32.65466	
Webster(Johnston)	11.36992	2.92111	0.03631	0.27848	0.14030	0.00340	0.56008	17.34506	0.00000	0.08005	32.73471	

- a. Levy of 0.08005 for Urbandale Sanitary Sewer District.
- b. Levy of 0.28411 for Urbandale-Windsor Hgts Sanitary Sewer District.
- c. Levy of 1.00472 for downtown SSMID
- d. Levy of 1.49989 for Sherman Hill Historic Street Lighting #1
- e. Levy of 1.50727 for Sherman Hill Historic Street Lighting #2
- f. Levy of 1.75003 for Highland Park SSMID
- g. Levy of 1.75001 for Ingersoll Ave. SSMID
- h. Levy of 0.11314 for Camp Township cemetery
- i. Levy of 0.06286 for Madison Township cemetery
- m. Levy of 0.96795 for Dallas Center-Grimes OldSchool Debt

a



**2009-2010 TAX LEVIES  
PAYABLE FISCAL YEAR JULY 1,2010 - JUNE 30,2011  
POLK COUNTY, IOWA**

<b>POLK COUNTY</b>	
<b>A. Countywide Services</b>	
General Basic	3.50000
General Supplemental	1.91872
MH-DD Services	0.79143
Debt Service	0.60818
Other	0.00000
<b>Subtotal Countywide (A)</b>	<b>6.81833</b>
<b>B. All Rural Services Only</b>	
Rural Services Basic	3.95000
Rural Services Suppl	0.60159
Unified Law Enforcement	
Other	
Subtotal All Rural (B)	4.55159
<b>Subtotal Rural Rate (A&amp;B)</b>	<b>11.36992</b>
<b>C. Special District</b>	
Flood & Erosion	0.00000
Other	0.00000
<b>Subtotal Special Dist (C)</b>	<b>0.00000</b>

<b>DES MOINES INDEPENDENT SCHOOL DISTRICT FUNDS</b>	
<b>General Fund</b>	
Operating	14.99363
Management	1.55484
Subtotal General	16.54847
<b>School House Fund</b>	
Voted Physical Plant	0.63000
Regular Physical Plant	0.33000
Schoolhouse	0.00000
Lease-Purchase	0.00000
Playground	0.13500
Debt Service	0.00000
Subtotal School House	1.09500
<b>Grand Total</b>	<b>17.64347</b>

<b>AG EXTENSION DISTRICT</b>	
Education	0.03609
Unemployment Comp	0.00000
Tort Liability	0.00022
<b>Total</b>	<b>0.03631</b>

<b>CITY OF DES MOINES FUNDS</b>	
<b>Regular General:</b>	
General	8.10000
Transit	0.00000
Insurance	0.30345
Other	0.00000
<b>Subtotal General (A)</b>	<b>8.40345</b>
<b>Special Revenue Levies:</b>	
Emergency	0.00000
Employee Benefits	4.10538
Debt Service	4.06731
Capital Improve	0.00000
<b>Subtotal Special Revenue (B)</b>	<b>8.17269</b>
<b>Total Regular(A&amp;B)</b>	<b>16.57614</b>
Ag Land Levy	3.00087
<b>Self Supporting Municipal Improvement Districts:</b>	
Downtown SSMID	1.00472
Sherman Hill Street Lights #1	1.49989
Sherman Hill Street Lights #2	1.50727
Highland Park SSMID	1.75003
Ingersoll Avenue SSMID	1.75001

<b>BROADLAWNS COUNTY HOSPITAL</b>	
General	2.05000
FICA	0.16805
IPERS	0.16821
Emergency	0.00000
Unemployment Comp	0.00858
Tort Liability	0.52627
<b>Total</b>	<b>2.92111</b>

<b>COUNTY ASSESSOR</b>	
Assessment Expense	0.24984
FICA	0.00000
IPERS	0.00000
Special Appraisers	0.02864
<b>Total</b>	<b>0.27848</b>

<b>AREA XI COMMUNITY COLLEGE</b>	
General	0.20250
Unemployment	0.00649
Tort Liability	0.01239
Insurance	0.02689
Early Retirement	0.01931
Equipment Replacement	0.09000
Standby	
Plant	0.20250
Bonds/Interest	0.00000
<b>Total</b>	<b>0.56008</b>

# **2010/2011 Tax Rates**

Polk County, Iowa  
For the January 01, 2010 Values  
Payable Fiscal Year  
July 1, 2011 – June 30, 2012

**Jamie Fitzgerald**  
**Polk County Auditor**

Carl Wiederaenders  
1<sup>st</sup> Deputy  
Ron Carzoli  
Tax Department Supervisor

**Mary Maloney**  
**Polk County Treasurer**

Ben Lacey  
Assistant Director  
Jodi Gjersvik  
2<sup>nd</sup> Deputy

Statutory Dates to pay Without Penalty	
1 <sup>st</sup> Payment	September 30 <sup>th</sup>
2 <sup>nd</sup> Payment	March 31 <sup>st</sup>

**2010-2011 TAX LEVIES**  
**PAYABLE FISCAL YEAR JULY 1, 2011 - JUNE 30, 2012**  
**POLK COUNTY, IOWA**

**REGULAR**

City (School)	COUNTY	HOSPITAL	AG		REGIONAL		AREA XI		SCHOOL	CITY	SPECIALS	TOTAL
			EXTENSION	ASSESSOR	TRANSIT	STATE	COLLEGE					
Alleman(N Polk)	6.80992	2.92193	0.03696	0.24628	0.23000	0.00320	0.59018	19.85396	10.23269		40.92512	
Altoona(SE Polk)	6.80992	2.92193	0.03696	0.24628	0.30900	0.00320	0.59018	21.65866	9.14369		41.71982	
Altoona(Bond-Far)	6.80992	2.92193	0.03696	0.24628	0.30900	0.00320	0.59018	19.82980	9.14369		39.89096	
Ankeny(Ankeny)	6.80992	2.92193	0.03696	0.24628	0.25900	0.00320	0.59018	21.07036	11.17646		43.11429	
Ankeny(North Polk)	6.80992	2.92193	0.03696	0.24628	0.25900	0.00320	0.59018	19.85396	11.17646		41.89789	
Ankeny(Saydel)	6.80992	2.92193	0.03696	0.24628	0.25900	0.00320	0.59018	13.97969	11.17646		36.02362	
Bondurant(Bond-Far)	6.80992	2.92193	0.03696	0.24628	0.22300	0.00320	0.59018	19.82980	14.13096		44.79223	
Carlisle(Carlisle)	6.80992	2.92193	0.03696	0.24628	0.23100	0.00320	0.59018	20.65059	13.80466		45.29472	
Clive(WDM)	6.80992	2.92193	0.03696	0.24628	0.25300	0.00320	0.59018	13.84954	9.54485		34.25586	
Des Moines(DM Ind)	6.80992	2.92193	0.03696	0.24628	0.44400	0.00320	0.59018	18.34848	16.58000		45.98095	
Des Moines(DM Ind)	6.80992	2.92193	0.03696	0.24628	0.44400	0.00320	0.59018	18.34848	16.58000	0.38435	46.36530	b
Des Moines(DM Ind)	6.80992	2.92193	0.03696	0.24628	0.44400	0.00320	0.59018	18.34848	16.58000	1.00472	46.98567	c
Des Moines(DM Ind)	6.80992	2.92193	0.03696	0.24628	0.44400	0.00320	0.59018	18.34848	16.58000	1.49996	47.48091	d
Des Moines(DM Ind)	6.80992	2.92193	0.03696	0.24628	0.44400	0.00320	0.59018	18.34848	16.58000	1.50727	47.48822	e
Des Moines(DM Ind)	6.80992	2.92193	0.03696	0.24628	0.44400	0.00320	0.59018	18.34848	16.58000	1.74999	47.73094	f
Des Moines(DM Ind)	6.80992	2.92193	0.03696	0.24628	0.44400	0.00320	0.59018	18.34848	16.58000	1.75004	47.73099	g
Des Moines(Carlisle)	6.80992	2.92193	0.03696	0.24628	0.44400	0.00320	0.59018	20.65059	16.58000		48.28306	
Des Moines(SE Polk)	6.80992	2.92193	0.03696	0.24628	0.44400	0.00320	0.59018	21.65866	16.58000		49.29113	
Des Moines(Saydel)	6.80992	2.92193	0.03696	0.24628	0.44400	0.00320	0.59018	13.97969	16.58000		41.61216	
Des Moines(Johnston)	6.80992	2.92193	0.03696	0.24628	0.44400	0.00320	0.59018	17.34599	16.58000		44.97846	
Des Moines(Johnston)	6.80992	2.92193	0.03696	0.24628	0.44400	0.00320	0.59018	17.34599	16.58000	0.08531	45.06377	a
Des Moines(WDM)	6.80992	2.92193	0.03696	0.24628	0.44400	0.00320	0.59018	13.84954	16.58000		41.48201	
Elkhart(N Polk)	6.80992	2.92193	0.03696	0.24628	0.15000	0.00320	0.59018	19.85396	9.89600		40.50843	
Granger (Wood-Granger)	6.80992	2.92193	0.03696	0.24628	0.22400	0.00320	0.59018	19.75058	15.98866		46.57191	
Grimes(Dallas)	6.80992	2.92193	0.03696	0.24628	0.22200	0.00320	0.59018	17.50189	12.90318		41.23554	
Grimes(Johnston)	6.80992	2.92193	0.03696	0.24628	0.22200	0.00320	0.59018	17.34599	12.90318		41.07964	
Grimes(Urbandale)	6.80992	2.92193	0.03696	0.24628	0.22200	0.00320	0.59018	17.63590	12.90318		41.36955	
Grimes(Urbandale)	6.80992	2.92193	0.03696	0.24628	0.22200	0.00320	0.59018	17.63590	12.90318	0.96540	42.33495	m
Johnston(Johnston)	6.80992	2.92193	0.03696	0.24628	0.25000	0.00320	0.59018	17.34599	11.09579		39.30025	
Mitchillville(SE Polk)	6.80992	2.92193	0.03696	0.24628	0.23600	0.00320	0.59018	21.65866	14.72889		47.23202	
Norwalk(Des Moines)	6.80992	2.92193	0.03696	0.24628	0.00000	0.00320	0.59018	18.34848	16.34634		45.30329	
Pleasant Hill(DM Ind)	6.80992	2.92193	0.03696	0.24628	0.22900	0.00320	0.59018	18.34848	11.65000		40.83595	
Pleasant Hill(SE Polk)	6.80992	2.92193	0.03696	0.24628	0.22900	0.00320	0.59018	21.65866	11.65000		44.14613	
Polk City(Ankeny)	6.80992	2.92193	0.03696	0.24628	0.19800	0.00320	0.59018	21.07036	7.90000		39.77683	
Polk City(N Polk)	6.80992	2.92193	0.03696	0.24628	0.19800	0.00320	0.59018	19.85396	7.90000		38.56043	
Polk City(N Polk)	6.80992	2.92193	0.03696	0.24628	0.19800	0.00320	0.59018	19.85396	7.90000	0.04652	38.60695	i
Runnells(SE Polk)	6.80992	2.92193	0.03696	0.24628	0.15400	0.00320	0.59018	21.65866	10.89865	0.10785	43.42763	h
Sheldahl(N Polk)	6.80992	2.92193	0.03696	0.24628	0.15400	0.00320	0.59018	19.85396	3.20265		33.81908	
Urbandale(DM Ind)	6.80992	2.92193	0.03696	0.24628	0.30200	0.00320	0.59018	18.34848	9.52000	0.38435	39.16330	b
Urbandale(Dallas)	6.80992	2.92193	0.03696	0.24628	0.30200	0.00320	0.59018	17.50189	9.52000		37.93236	
Urbandale(Dallas)	6.80992	2.92193	0.03696	0.24628	0.30200	0.00320	0.59018	17.50189	9.52000	0.08531	38.01767	a
Urbandale(Johnston)	6.80992	2.92193	0.03696	0.24628	0.30200	0.00320	0.59018	17.34599	9.52000		37.77646	
Urbandale(Johnston)	6.80992	2.92193	0.03696	0.24628	0.30200	0.00320	0.59018	17.34599	9.52000	0.08531	37.86177	a
Urbandale(Urbandale)	6.80992	2.92193	0.03696	0.24628	0.30200	0.00320	0.59018	17.63590	9.52000	0.96540	39.03177	m
Urbandale(Urbandale)	6.80992	2.92193	0.03696	0.24628	0.30200	0.00320	0.59018	17.63590	9.52000	0.08531	38.15168	a
Urbandale(Urbandale)	6.80992	2.92193	0.03696	0.24628	0.30200	0.00320	0.59018	17.63590	9.52000	0.38435	38.45072	b
Urbandale(Urbandale)	6.80992	2.92193	0.03696	0.24628	0.30200	0.00320	0.59018	17.63590	9.52000	1.05071	39.11708	am
Urbandale(WDM)	6.80992	2.92193	0.03696	0.24628	0.30200	0.00320	0.59018	13.84954	9.52000		34.28001	
Urbandale(WDM)	6.80992	2.92193	0.03696	0.24628	0.30200	0.00320	0.59018	13.84954	9.52000	0.08531	34.36532	a
Urbandale(WDM)	6.80992	2.92193	0.03696	0.24628	0.30200	0.00320	0.59018	13.84954	9.52000	0.38435	34.66436	b
Windsor Hts(DM Ind)	6.80992	2.92193	0.03696	0.24628	0.57800	0.00320	0.59018	18.34848	13.31486	0.38435	43.23416	b
Windsor Hts(WDM)	6.80992	2.92193	0.03696	0.24628	0.57800	0.00320	0.59018	13.84954	13.31486		38.35087	
Windsor Hts(WDM)	6.80992	2.92193	0.03696	0.24628	0.57800	0.00320	0.59018	13.84954	13.31486	0.38435	38.73522	b
West DesMoines(DM)	6.80992	2.92193	0.03696	0.24628	0.40300	0.00320	0.59018	18.34848	12.05000		41.40995	
West DesMoines(WDM)	6.80992	2.92193	0.03696	0.24628	0.40300	0.00320	0.59018	13.84954	12.05000		36.91101	
West DesMoines(WDM)	6.80992	2.92193	0.03696	0.24628	0.40300	0.00320	0.59018	13.84954	12.05000	0.38435	37.29536	b

2010-2011 TAX LEVIES  
 PAYABLE FISCAL YEAR JULY 1, 2011 - JUNE 30, 2012  
 POLK COUNTY, IOWA

AG-LAND

CITY (SCHOOL)	COUNTY	HOSPITAL	AG		REGIONAL		AREA XI		SCHOOL	CITY	SPECIALS	TOTAL
			EXTENSION	ASSESSOR	TRANSIT	STATE	COLLEGE					
Alleman(N Polk)	6.80992	2.92193	0.03696	0.24628	0.23000	0.00320	0.59018	19.85396	3.00073		33.69316	
Altoona(SE Polk)	6.80992	2.92193	0.03696	0.24628	0.30900	0.00320	0.59018	21.65866	3.00028		35.57641	
Altoona(Bond-Far)	6.80992	2.92193	0.03696	0.24628	0.30900	0.00320	0.59018	19.82980	3.00028		33.74755	
Ankeny(Ankeny)	6.80992	2.92193	0.03696	0.24628	0.25900	0.00320	0.59018	21.07036	3.00375		34.94158	
Ankeny(North Polk)	6.80992	2.92193	0.03696	0.24628	0.25900	0.00320	0.59018	19.85396	3.00375		33.72518	
Ankeny(Saydel)	6.80992	2.92193	0.03696	0.24628	0.25900	0.00320	0.59018	13.97969	3.00375		27.85091	
Bondurant(SE Polk)	6.80992	2.92193	0.03696	0.24628	0.22300	0.00320	0.59018	21.65866	3.00375		35.49388	
Bondurant(Bond-Far)	6.80992	2.92193	0.03696	0.24628	0.22300	0.00320	0.59018	19.82980	3.00375		33.66502	
Carlisle(Carlisle)	6.80992	2.92193	0.03696	0.24628	0.23100	0.00320	0.59018	20.65059	3.00040		34.49046	
Clive(WDM)	6.80992	2.92193	0.03696	0.24628	0.25300	0.00320	0.59018	13.84954	3.00375		27.71476	
Des Moines(DM Ind)	6.80992	2.92193	0.03696	0.24628	0.44400	0.00320	0.59018	18.34848	3.00375		32.40470	
Des Moines(Carlisle)	6.80992	2.92193	0.03696	0.24628	0.44400	0.00320	0.59018	20.65059	3.00375		34.70681	
Des Moines(SE Polk)	6.80992	2.92193	0.03696	0.24628	0.44400	0.00320	0.59018	21.65866	3.00375		35.71488	
Des Moines(Saydel)	6.80992	2.92193	0.03696	0.24628	0.44400	0.00320	0.59018	13.97969	3.00375		28.03591	
Des Moines(Johnston)	6.80992	2.92193	0.03696	0.24628	0.44400	0.00320	0.59018	17.34599	3.00375		31.40221	
Des Moines(WDM)	6.80992	2.92193	0.03696	0.24628	0.44400	0.00320	0.59018	13.84954	3.00375		27.90576	
Elkhart(N Polk)	6.80992	2.92193	0.03696	0.24628	0.15000	0.00320	0.59018	19.85396	3.00375		33.61618	
Granger (Wood-Granger)	6.80992	2.92193	0.03696	0.24628	0.22400	0.00320	0.59018	19.75058	3.00375		33.58680	
Grimes(Dallas)	6.80992	2.92193	0.03696	0.24628	0.22200	0.00320	0.59018	17.50189	2.68607		31.01843	
Grimes(Johnston)	6.80992	2.92193	0.03696	0.24628	0.22200	0.00320	0.59018	17.34599	2.68607		30.86253	
Grimes(Urbandale)	6.80992	2.92193	0.03696	0.24628	0.22200	0.00320	0.59018	17.63590	2.68607		31.15244	
Grimes(Urbandale)	6.80992	2.92193	0.03696	0.24628	0.22200	0.00320	0.59018	17.63590	2.68607	0.96540	32.11784	
Johnston(Johnston)	6.80992	2.92193	0.03696	0.24628	0.25000	0.00320	0.59018	17.34599	3.00375		31.20821	
Mitchlville(SE Polk)	6.80992	2.92193	0.03696	0.24628	0.23600	0.00320	0.59018	21.65866	3.00375		35.50688	
Norwalk(DM Ind)	6.80992	2.92193	0.03696	0.24628	0.00000	0.00320	0.59018	18.34848	3.00080		31.95775	
Pleasant Hill(DM Ind)	6.80992	2.92193	0.03696	0.24628	0.22900	0.00320	0.59018	18.34848	3.00375		32.18970	
Pleasant Hill(SE Polk)	6.80992	2.92193	0.03696	0.24628	0.22900	0.00320	0.59018	21.65866	3.00375		35.49988	
Polk City(Ankeny)	6.80992	2.92193	0.03696	0.24628	0.19800	0.00320	0.59018	21.07036	3.00375		34.88058	
Polk City(N Polk)	6.80992	2.92193	0.03696	0.24628	0.19800	0.00320	0.59018	19.85396	3.00375		33.66418	
Polk City(N Polk)	6.80992	2.92193	0.03696	0.24628	0.19800	0.00320	0.59018	19.85396	3.00375	0.04652	33.71070	
Runnells(SE Polk)	6.80992	2.92193	0.03696	0.24628	0.15400	0.00320	0.59018	21.65866	3.00375	0.10785	35.53273	
Sheldahl(N Polk)	6.80992	2.92193	0.03696	0.24628	0.15400	0.00320	0.59018	19.85396	0.62060		31.23703	
Urbandale(Dallas)	6.80992	2.92193	0.03696	0.24628	0.30200	0.00320	0.59018	17.50189	3.00375		31.41611	
Urbandale(Dallas)	6.80992	2.92193	0.03696	0.24628	0.30200	0.00320	0.59018	17.50189	3.00375	0.08531	31.50142	
Urbandale(Johnston)	6.80992	2.92193	0.03696	0.24628	0.30200	0.00320	0.59018	17.34599	3.00375	0.08531	31.34552	
Urbandale(Urbandale)	6.80992	2.92193	0.03696	0.24628	0.30200	0.00320	0.59018	17.63590	3.00375	0.08531	31.63543	
Urbandale(Urbandale)	6.80992	2.92193	0.03696	0.24628	0.30200	0.00320	0.59018	17.63590	3.00375	0.96540	32.51552	
Urbandale(Urbandale)	6.80992	2.92193	0.03696	0.24628	0.30200	0.00320	0.59018	17.63590	3.00375	1.05071	32.60083	
Urbandale(WDM)	6.80992	2.92193	0.03696	0.24628	0.30200	0.00320	0.59018	13.84954	3.00375		27.76376	
Urbandale(WDM)	6.80992	2.92193	0.03696	0.24628	0.30200	0.00320	0.59018	13.84954	3.00375	0.08531	27.84907	
Windsor Hts(DM Ind)	6.80992	2.92193	0.03696	0.24628	0.57800	0.00320	0.59018	18.34848	0.00000	0.38435	29.91930	
Windsor Hts(WDM)	6.80992	2.92193	0.03696	0.24628	0.57800	0.00320	0.59018	13.84954	0.00000	0.38435	25.42036	
West DesMoines(DM)	6.80992	2.92193	0.03696	0.24628	0.40300	0.00320	0.59018	18.34848	3.00375		32.36370	
West DesMoines(WDM)	6.80992	2.92193	0.03696	0.24628	0.40300	0.00320	0.59018	13.84954	3.00375		27.86476	

m

i

h

a

a

a

m

am

a

b

b

**2010-2011 TAX LEVIES**  
**PAYABLE FISCAL YEAR JULY 1, 2011 - JUNE 30, 2012**  
**POLK COUNTY, IOWA**

**Townships**

TOWNSHIP (School)	COUNTY	HOSPITAL	AG		REGIONAL		AREA XI		SCHOOL	Township	SPECIALS	TOTAL
			EXTENSION	ASSESSOR	TRANSIT	STATE	COLLEGE					
Allen(Carlisle)	11.36151	2.92193	0.03696	0.24628	0.15700	0.00320	0.59018	20.65059	1.07330			37.04095
Beaver(SE Polk)	11.36151	2.92193	0.03696	0.24628	0.15700	0.00320	0.59018	21.65866	0.90537			37.88109
Beaver(Bond-Far)	11.36151	2.92193	0.03696	0.24628	0.15700	0.00320	0.59018	19.82980	0.90537			36.05223
Bloomfield(DM Ind)	11.36151	2.92193	0.03696	0.24628	0.15700	0.00320	0.59018	18.34848	0.87750			34.54304
Bloomfield(WDM)	11.36151	2.92193	0.03696	0.24628	0.15700	0.00320	0.59018	13.84954	0.87750			30.04410
Camp(SE Polk)	11.36151	2.92193	0.03696	0.24628	0.15700	0.00320	0.59018	21.65866	0.78285			37.75857
Camp(Prairie City)	11.36151	2.92193	0.03696	0.24628	0.15700	0.00320	0.59018	15.96909	0.78285			32.06900
Clay(SE Polk)	11.36151	2.92193	0.03696	0.24628	0.15700	0.00320	0.59018	21.65866	1.04775			38.02347
Clay(Bond-Far)	11.36151	2.92193	0.03696	0.24628	0.15700	0.00320	0.59018	19.82980	1.04775			36.19461
Crocker(Ankeny)	11.36151	2.92193	0.03696	0.24628	0.15700	0.00320	0.59018	21.07036	0.91704			37.30446
Delaware(SE Polk)	11.36151	2.92193	0.03696	0.24628	0.15700	0.00320	0.59018	21.65866	1.14481			38.12053
Delaware(Bond-Far)	11.36151	2.92193	0.03696	0.24628	0.15700	0.00320	0.59018	19.82980	1.14481			36.29167
Delaware(Saydel)	11.36151	2.92193	0.03696	0.24628	0.15700	0.00320	0.59018	13.97969	1.14481			30.44156
Douglas(Bond-Far)	11.36151	2.92193	0.03696	0.24628	0.15700	0.00320	0.59018	19.82980	0.93205			36.07891
Douglas(Ankeny)	11.36151	2.92193	0.03696	0.24628	0.15700	0.00320	0.59018	21.07036	0.93205			37.31947
Douglas(N Polk)	11.36151	2.92193	0.03696	0.24628	0.15700	0.00320	0.59018	19.85396	0.93205			36.10307
Elkhart(N Polk)	11.36151	2.92193	0.03696	0.24628	0.15700	0.00320	0.59018	19.85396	1.00687			36.17789
Elkhart(Col-Maxwell)	11.36151	2.92193	0.03696	0.24628	0.15700	0.00320	0.59018	14.87197	1.00687			31.19590
Fourmile(SE Polk)	11.36151	2.92193	0.03696	0.24628	0.15700	0.00320	0.59018	21.65866	0.88862			37.86434
Franklin(Bond-Far)	11.36151	2.92193	0.03696	0.24628	0.15700	0.00320	0.59018	19.82980	1.07749			36.22435
Jefferson(Wood-Gran)	11.36151	2.92193	0.03696	0.24628	0.15700	0.00320	0.59018	19.75058	0.95731			36.02495
Jefferson(Dallas)	11.36151	2.92193	0.03696	0.24628	0.15700	0.00320	0.59018	17.50189	0.95731			33.77626
Jefferson(Johnston)	11.36151	2.92193	0.03696	0.24628	0.15700	0.00320	0.59018	17.34599	0.95731			33.62036
Lincoln(N Polk)	11.36151	2.92193	0.03696	0.24628	0.15700	0.00320	0.59018	19.85396	1.08223			36.25325
Lincoln(Ballard)	11.36151	2.92193	0.03696	0.24628	0.15700	0.00320	0.59018	23.29802	1.08223			39.69731
Madison(N Polk)	11.36151	2.92193	0.03696	0.24628	0.15700	0.00320	0.59018	19.85396	0.92395			36.09497
Madison(Madrid)	11.36151	2.92193	0.03696	0.24628	0.15700	0.00320	0.59018	17.12553	0.92395			33.36654
Saylor(Saydel)	11.36151	2.92193	0.03696	0.24628	0.15700	0.00320	0.59018	13.97969	1.65100			30.94775
Union(N Polk)	11.36151	2.92193	0.03696	0.24628	0.15700	0.00320	0.59018	19.85396	1.04949			36.22051
Union(Madrid)	11.36151	2.92193	0.03696	0.24628	0.15700	0.00320	0.59018	17.12553	1.04949			33.49208
Washington(Bond-Far)	11.36151	2.92193	0.03696	0.24628	0.15700	0.00320	0.59018	19.82980	0.93318			36.08004
Washington(Col-Max)	11.36151	2.92193	0.03696	0.24628	0.15700	0.00320	0.59018	14.87197	0.93318			31.12221
Webster(DM Ind)	11.36151	2.92193	0.03696	0.24628	0.15700	0.00320	0.59018	18.34848	0.73937			34.40491
Webster(Dallas)	11.36151	2.92193	0.03696	0.24628	0.15700	0.00320	0.59018	17.50189	0.73937			33.55832
Webster(Johnston)	11.36151	2.92193	0.03696	0.24628	0.15700	0.00320	0.59018	17.34599	0.73937			33.40242
Webster(Johnston)	11.36151	2.92193	0.03696	0.24628	0.15700	0.00320	0.59018	17.34599	0.73937	0.08531		33.48773

- |            |         |   |
|------------|---------|---|
| a. Levy of | 0.08531 | for Urbandale Sanitary Sewer District.              |
| b. Levy of | 0.38435 | for Urbandale-Windsor Hgts Sanitary Sewer District. |
| c. Levy of | 1.00472 | for downtown SSMID                                  |
| d. Levy of | 1.49996 | for Sherman Hill Historic Street Lighting #1        |
| e. Levy of | 1.50727 | for Sherman Hill Historic Street Lighting #2        |
| f. Levy of | 1.74999 | for Highland Park SSMID                             |
| g. Levy of | 1.75004 | for Ingersoll Ave. SSMID                            |
| h. Levy of | 0.10785 | for Camp Township cemetery                          |
| i. Levy of | 0.04652 | for Madison Township cemetery                       |
| m. Levy of | 0.96540 | for Dallas Center-Grimes OldSchool Debt             |

a

**2010-2011 TAX LEVIES**  
**PAYABLE FISCAL YEAR JULY 1, 2011 - JUNE 30, 2012**  
**POLK COUNTY, IOWA**

<b>POLK COUNTY</b>	
<b>A. Countywide Services</b>	
General Basic	3.50000
General Supplemental	1.94829
MH-DD Services	0.76810
Debt Service	0.59353
Other	0.00000
<b>Subtotal Countywide (A)</b>	<b>6.80992</b>
<b>B. All Rural Services Only</b>	
Rural Services Basic	3.95000
Rural Services Suppl	0.60159
Unified Law Enforcement	
Other	
Subtotal All Rural (B)	4.55159
<b>Subtotal Rural Rate (A&amp;B)</b>	<b>11.36151</b>
<b>C. Special District</b>	
Flood & Erosion	0.00000
Other	0.00000
<b>Subtotal Special Dist (C)</b>	<b>0.00000</b>

<b>DES MOINES INDEPENDENT SCHOOL DISTRICT FUNDS</b>	
<b>General Fund</b>	
Operating	15.69864
Management	1.55484
Subtotal General	17.25348
<b>School House Fund</b>	
Voted Physical Plant	0.63000
Regular Physical Plant	0.33000
Schoolhouse	0.00000
Lease-Purchase	0.00000
Playground	0.13500
Debt Service	0.00000
Subtotal School House	1.09500
<b>Grand Total</b>	<b>18.34848</b>

<b>AREA XI COMMUNITY COLLEGE</b>	
General	0.20250
Unemployment	0.00418
Tort Liability	0.00746
Insurance	0.06862
Early Retirement	0.01492
Equipment Replacement	0.09000
Standby	
Plant	0.20250
Bonds/Interest	0.00000
<b>Total</b>	<b>0.59018</b>

<b>CITY OF DES MOINES FUNDS</b>	
<b>Regular General:</b>	
General	8.10000
Transit	0.00000
Insurance	0.30122
Other	0.00000
<b>Subtotal General (A)</b>	<b>8.40122</b>
<b>Special Revenue Levies:</b>	
Emergency	0.00000
Employee Benefits	4.24945
Debt Service	3.92933
Capital Improve	0.00000
<b>Subtotal Special Revenue (B)</b>	<b>8.17878</b>
<b>Total Regular(A&amp;B)</b>	<b>16.58000</b>
Ag Land Levy	3.00375
<b>Self Supporting Municipal Improvement Districts:</b>	
Downtown SSMID	1.00472
Sherman Hill Street Lights #1	1.49996
Sherman Hill Street Lights #2	1.50727
Highland Park SSMID	1.74999
Ingersoll Avenue SSMID	1.75004

<b>BROADLAWNS COUNTY HOSPITAL</b>	
General	2.05000
FICA	0.17210
IPERS	0.21100
Emergency	0.00000
Unemployment Comp	0.00656
Tort Liability	0.48227
<b>Total</b>	<b>2.92193</b>

<b>COUNTY ASSESSOR</b>	
Assessment Expense	0.21272
FICA	0.00000
IPERS	0.00000
Special Appraisers	0.03356
<b>Total</b>	<b>0.24628</b>

<b>AG EXTENSION DISTRICT</b>	
Education	0.03630
Unemployment Comp	0.00028
Tort Liability	0.00038
<b>Total</b>	<b>0.03696</b>