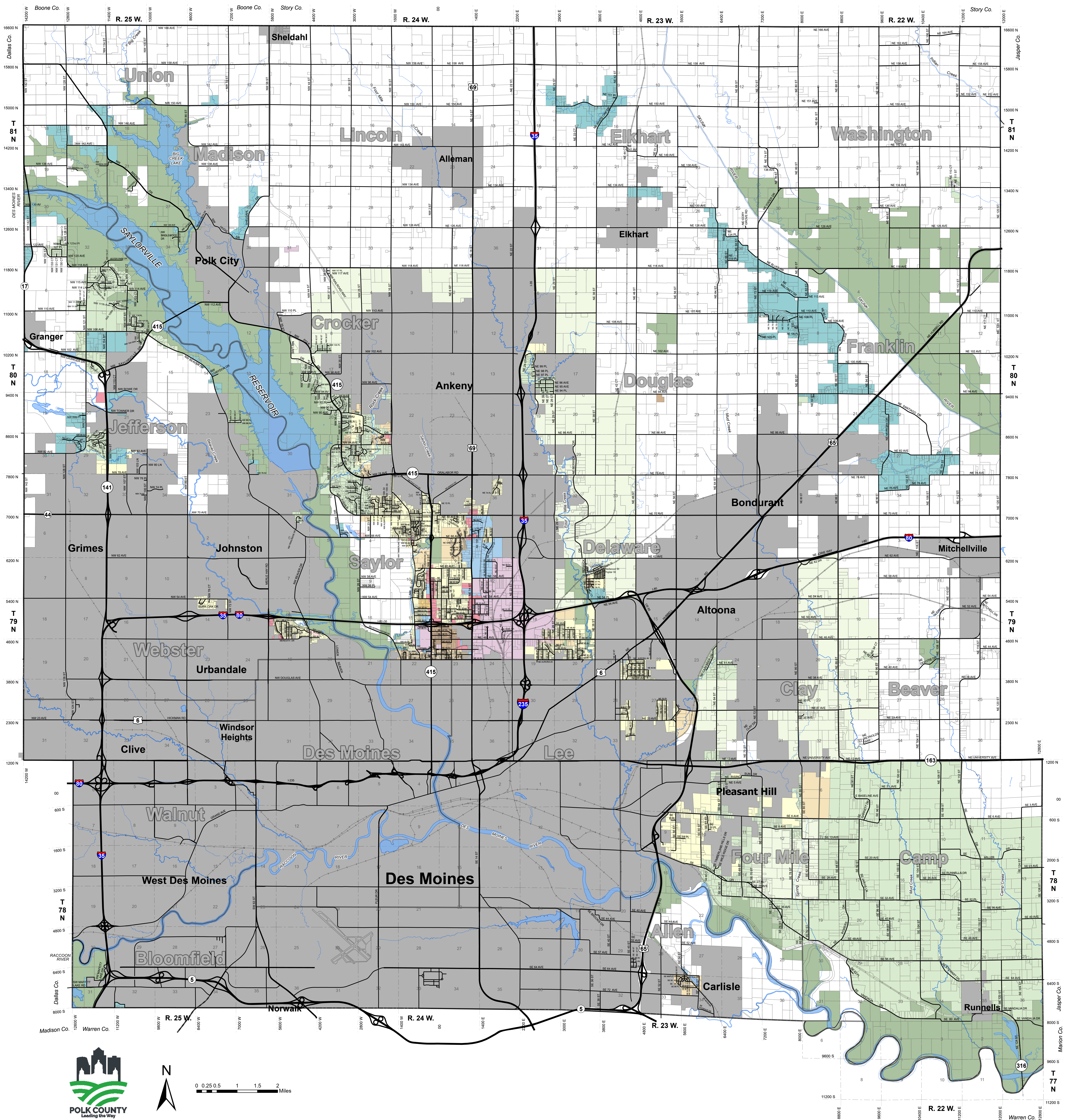

















Official Zoning Map, Polk County, Iowa



Zoning Districts

 AG - Agricultural District	 RR - Rural Residential District	 MU - Mixed Use District	 LI - Light Industrial District
 AT - Agricultural Transition District	 LDR - Low-Density Residential District	 NB - Neighborhood Business District	 HI - Heavy Industrial District
 ER - Estate Residential District	 MDR - Medium Density Residential District	 GC - General Commercial District	
 OS - Open Space District	 HDR - High Density Residential District		
	 None Shown Mapped by Re-zoning	 MH - Mobile Home Park District	



0 0.25 0.5 1 1.5 2 Miles