



# 1989-90 TAX LEVIES POLK COUNTY, IOWA

---

PAYABLE FISCAL YEAR JULY 1, 1990 - JUNE 30, 1991

---

TOM PARKINS  
POLK COUNTY AUDITOR  
MARY NEWELL  
1st DEPUTY  
RON CARZOLI  
TAX DEPARTMENT SUPERVISOR

MARY MALONEY  
POLK COUNTY TREASURER  
LEE U. DUIN  
ASSISTANT DIRECTOR  
ELLEN JOHNSON  
2nd DEPUTY

---

STATUTORY DATES TO PAY WITHOUT PENALTY ARE:

---

- 1st PAYMENT - SEPTEMBER 30th
- 2nd PAYMENT - MARCH 31st



1989-90 TAX LEVIES  
 PAYABLE FISCAL YEAR JULY 1,1990 - JUNE 30,1991  
 POLK COUNTY, IOWA

REGULAR CITY (SCHOOL)	COUNTY	ASSESSOR	STATE	AREA XI COLLEGE	SCHOOL	CITY	SPECIALS	TOTAL
Alleman(N Polk)	8.87803	0.26900	0.00500	0.48386	15.97941	6.88026		32.49556
Altoona(SE Polk)	8.87803	0.26900	0.00500	0.48386	17.51117	8.55290		35.69996
Altoona(Bond-Far)	8.87803	0.26900	0.00500	0.48386	16.31956	8.55290		34.50835
Ankeny(Ankeny)	8.87803	0.26900	0.00500	0.48386	16.04373	9.24011		34.91973
Bondurant(Bond-Far)	8.87803	0.26900	0.00500	0.48386	16.31956	11.59193		37.54738
Carlisle(Carlisle)	8.87803	0.26900	0.00500	0.48386	16.53447	9.35838		35.52874
Clive(WDM)	8.87803	0.26900	0.00500	0.48386	12.66554	6.51030		28.81173
Clive(WDM)	8.87803	0.26900	0.00500	0.48386	12.66554	6.51030	0.74230	29.55403 b
Des Moines(DM Ind)	8.99803	0.29440	0.00500	0.48386	13.79396	15.39597		38.97122
Des Moines(DM Ind)	8.99803	0.29440	0.00500	0.48386	13.79396	15.39597	0.74230	39.71352 b
Des Moines(Carlisle)	8.99803	0.29440	0.00500	0.48386	16.53447	15.39597		41.71173
Des Moines(SE Polk)	8.99803	0.29440	0.00500	0.48386	17.51117	15.39597		42.68843
Des Moines(Saydel)	8.99803	0.29440	0.00500	0.48386	12.29604	15.39597		37.47330
Des Moines(Johnston)	8.99803	0.29440	0.00500	0.48386	14.17952	15.39597		39.35678
Des Moines(Johnston)	8.99803	0.29440	0.00500	0.48386	14.17952	15.39597	0.33187	39.68865 a
Des Moines(WDM)	8.99803	0.29440	0.00500	0.48386	12.66554	15.39597		37.84280
Elkhart(N Polk)	8.87803	0.26900	0.00500	0.48386	15.97941	7.65760		33.27290
Grimes(Dallas)	8.87803	0.26900	0.00500	0.48386	15.82770	11.67013		37.13372
Johnston(Johnston)	8.87803	0.26900	0.00500	0.48386	14.17952	9.01168		32.82709
Mitchllville(SE Polk)	8.87803	0.26900	0.00500	0.48386	17.51117	11.21482		38.36188
Pleasant Hill(SE Polk)	8.87803	0.26900	0.00500	0.48386	17.51117	8.03998		35.18704
Pleasant Hill(DM Ind)	8.87803	0.26900	0.00500	0.48386	13.79396	8.03998		31.46983
Polk City(Ankeny)	8.87803	0.26900	0.00500	0.48386	16.04373	8.34762		34.02724
Polk City(N Polk)	8.87803	0.26900	0.00500	0.48386	15.97941	8.34762	0.15421	34.11713 d
Runnells(SE Polk)	8.87803	0.26900	0.00500	0.48386	17.51117	8.70901	0.28896	36.14503 c
Sheldahl(N Polk)	8.87803	0.26900	0.00500	0.48386	15.97941	4.55922		30.17452
Urbandale(DM Ind)	8.87803	0.26900	0.00500	0.48386	13.79396	7.88699	0.74230	32.05914 b
Urbandale(Dallas)	8.87803	0.26900	0.00500	0.48386	15.82770	7.88699		33.35058
Urbandale(Johnston)	8.87803	0.26900	0.00500	0.48386	14.17952	7.88699		31.70240
Urbandale(Johnston)	8.87803	0.26900	0.00500	0.48386	14.17952	7.88699	0.33187	32.03427 a
Urbandale(Johnston)	8.87803	0.26900	0.00500	0.48386	14.17952	7.88699	0.74230	32.44470 b
Urbandale(Urbandale)	8.87803	0.26900	0.00500	0.48386	14.03387	7.88699	0.33187	31.88862 a
Urbandale(Urbandale)	8.87803	0.26900	0.00500	0.48386	14.03387	7.88699	0.74230	32.29905 b
Urbandale(WDM)	8.87803	0.26900	0.00500	0.48386	12.66554	7.88699	0.33187	30.52029 a
Urbandale(WDM)	8.87803	0.26900	0.00500	0.48386	12.66554	7.88699	0.74230	30.93072 b
Windsor Hts(DM Ind)	8.87803	0.26900	0.00500	0.48386	13.79396	9.03756	0.74230	33.20971 b
Windsor Hts(WDM)	8.87803	0.26900	0.00500	0.48386	12.66554	9.03756		31.33899
Windsor Hts(WDM)	8.87803	0.26900	0.00500	0.48386	12.66554	9.03756	0.74230	32.08129 b
West DesMoines(DM)	8.87803	0.26900	0.00500	0.48386	13.79396	10.50010		33.92995
West DesMoines(WDM)	8.87803	0.26900	0.00500	0.48386	12.66554	10.50010		32.80153
West DesMoines(WDM)	8.87803	0.26900	0.00500	0.48386	12.66554	10.50010	0.74230	33.54383 b

TOWNSHIP (School)	COUNTY	ASSESSOR	STATE	AREA XI COLLEGE	SCHOOL	TOWN-SHIP	SPECIALS	TOTAL
Allen(Carlisle)	13.62379	0.26900	0.00500	0.48386	16.53447	0.38960		31.30572
Beaver(SE Polk)	13.62379	0.26900	0.00500	0.48386	17.51117	0.41238		32.30520
Beaver(Bond-Far)	13.62379	0.26900	0.00500	0.48386	16.31956	0.41238		31.11359
Bloomfield(DM Ind)	13.62379	0.26900	0.00500	0.48386	13.79396	1.14389		29.31950
Bloomfield(WDM)	13.62379	0.26900	0.00500	0.48386	12.66554	1.14389		28.19108
Camp(SE Polk)	13.62379	0.26900	0.00500	0.48386	17.51117	1.16646		33.05928
Camp(Prairie City)	13.62379	0.26900	0.00500	0.48386	13.13897	1.16646		28.68708
Clay(SE Polk)	13.62379	0.26900	0.00500	0.48386	17.51117	0.42253		32.31535
Clay(Bond-Far)	13.62379	0.26900	0.00500	0.48386	16.31956	0.42253		31.12374
Crocker(Ankeny)	13.62379	0.26900	0.00500	0.48386	16.04373	0.52129		30.94667
Delaware(SE Polk)	13.62379	0.26900	0.00500	0.48386	17.51117	0.90829		32.80111
Delaware(Bond-Far)	13.62379	0.26900	0.00500	0.48386	16.31956	0.90829		31.60950
Delaware(Saydel)	13.62379	0.26900	0.00500	0.48386	12.29604	0.90829		27.58598
Douglas(Bond-Far)	13.62379	0.26900	0.00500	0.48386	16.31956	0.65151		31.35272
Douglas(Ankeny)	13.62379	0.26900	0.00500	0.48386	16.04373	0.65151		31.07689
Douglas(N Polk)	13.62379	0.26900	0.00500	0.48386	15.97941	0.65151		31.01257
Elkhart(N Polk)	13.62379	0.26900	0.00500	0.48386	15.97941	0.50071		30.86177
Elkhart(Maxwell)	13.62379	0.26900	0.00500	0.48386	12.22561	0.50071		27.10797
Fourmile(SE Polk)	13.62379	0.26900	0.00500	0.48386	17.51117	0.90406		32.79688
Franklin(Bond-Far)	13.62379	0.26900	0.00500	0.48386	16.31956	0.67496		31.37617
Jefferson(Wood-Gran)	13.62379	0.26900	0.00500	0.48386	16.67511	0.51611		31.57287
Jefferson(Wood-Gran)	13.62379	0.26900	0.00500	0.48386	16.67511	0.11111	0.19602	31.36389 g
Jefferson(Dallas)	13.62379	0.26900	0.00500	0.48386	15.82770	0.51611		30.72546
Jefferson(Johnston)	13.62379	0.26900	0.00500	0.48386	14.17952	0.51611		29.07728
Jefferson(Johnston)	13.62379	0.26900	0.00500	0.48386	14.17952	0.11111	0.40500	29.07728 e
Jefferson(Johnston)	13.62379	0.26900	0.00500	0.48386	14.17952	0.11111	0.19602	28.86830 g
Lincoln(Ballard)	13.62379	0.26900	0.00500	0.48386	13.36477	0.55077		28.29719
Lincoln(N Polk)	13.62379	0.26900	0.00500	0.48386	15.97941	0.55077		30.91183
Madison(N Polk)	13.62379	0.26900	0.00500	0.48386	15.97941	0.24412		30.60518
Madison(Madrid)	13.62379	0.26900	0.00500	0.48386	14.70522	0.24412		29.33099
Saylor(Saydel)	13.62379	0.26900	0.00500	0.48386	12.29604	1.29662		27.97431
Union(N Polk)	13.62379	0.26900	0.00500	0.48386	15.97941	0.28455		30.64561
Union(Madrid)	13.62379	0.26900	0.00500	0.48386	14.70522	0.28455		29.37142
Walnut(WDM)	13.62379	0.26900	0.00500	0.48386	12.66554	0.19529		27.24248
Washington(Bond-Far)	13.62379	0.26900	0.00500	0.48386	16.31956	0.95577		31.65698
Washington(Maxwell)	13.62379	0.26900	0.00500	0.48386	12.22561	0.95577		27.56303
Webster(DM Ind)	13.62379	0.26900	0.00500	0.48386	13.79396	0.16416	0.40500	28.74477 f
Webster(Dallas)	13.62379	0.26900	0.00500	0.48386	15.82770	0.54904		30.75839
Webster(Johnston)	13.62379	0.26900	0.00500	0.48386	14.17952	0.54904		29.11021
Webster(Johnston)	13.62379	0.26900	0.00500	0.48386	14.17952	0.54904	0.33187	29.44208 a
Webster(Johnston)	13.62379	0.26900	0.00500	0.48386	14.17952	0.16416	0.40500	29.13033 e
Webster(Johnston)	13.62379	0.26900	0.00500	0.48386	14.17952	0.16416	0.73687	29.46220 ae
Webster(Johnston)	13.62379	0.26900	0.00500	0.48386	14.17952	0.16416	0.40500	29.13033 f
Webster(Johnston)	13.62379	0.26900	0.00500	0.48386	14.17952	0.16416	0.73687	29.46220 af

- a. Levy of 0.33187 for Urbandale Sanitary Sewer District.  
b. Levy of 0.74230 for Urbandale-Windsor Hgts Sanitary Sewer District.  
c. Levy of 0.28896 for Camp Township cemetary  
d. Levy of 0.15421 for Madison Township cemetary  
Fire District Levies  
e. Levy of 0.40500 for Fire District No. 1  
f. Levy of 0.40500 for Lower Beaver Fire District.  
g. Levy of 0.19602 for Jefferson Fire District.

1989-90 TAX LEVIES  
 PAYABLE FISCAL YEAR JULY 1, 1990 - JUNE 30, 1991  
 POLK COUNTY, IOWA

AG-LAND CITY (SCHOOL)	COUNTY	ASSESSOR	STATE	AREA XI COLLEGE	SCHOOL	CITY	SPECIALS	TOTAL
Alleman(N Polk)	8.87803	0.26900	0.00500	0.48386	15.97941	2.49054		28.10584
								30.14969
Altoona(SE Polk)	8.87803	0.26900	0.00500	0.48386	17.51117	3.00263		
Altoona(Bond-Far)	8.87803	0.26900	0.00500	0.48386	16.31956	3.00263		28.95808
Ankeny(Ankeny)	8.87803	0.26900	0.00500	0.48386	16.04373	3.00375		28.68337
Bondurant(Bond-Far)	8.87803	0.26900	0.00500	0.48386	16.31956	3.00375		28.95920
Carlisle(Carlisle)	8.87803	0.26900	0.00500	0.48386	16.53447	0.00000		26.17036
Clive(WDM)	8.87803	0.26900	0.00500	0.48386	12.66554	3.00375		25.30518
Des Moines(DM Ind)	8.99803	0.29440	0.00500	0.48386	13.79396	1.44067		25.01592
Des Moines(Carlisle)	8.99803	0.29440	0.00500	0.48386	16.53447	1.44067		27.75643
Des Moines(SE Polk)	8.99803	0.29440	0.00500	0.48386	17.51117	1.44067		28.73313
Des Moines(Saydel)	8.99803	0.29440	0.00500	0.48386	12.29604	1.44067		23.51800
Des Moines(Johnston)	8.99803	0.29440	0.00500	0.48386	14.17952	1.44067		25.40148
Des Moines(WDM)	8.99803	0.29440	0.00500	0.48386	12.66554	1.44067		23.88750
Elkhart(N Polk)	8.87803	0.26900	0.00500	0.48386	15.97941	3.00375		28.61905
Grimes(Dallas)	8.87803	0.26900	0.00500	0.48386	15.82770	3.00375		28.46734
Grimes(Johnston)	8.87803	0.26900	0.00500	0.48386	14.17952	3.00375		26.81916
Johnston(Johnston)	8.87803	0.26900	0.00500	0.48386	14.17952	3.00350		26.81891
Mitchillville(SE Polk)	8.87803	0.26900	0.00500	0.48386	17.51117	3.00375		30.15081
Pleasant Hill(SE Polk)	8.87803	0.26900	0.00500	0.48386	17.51117	3.00375		30.15081
Pleasant Hill(DM Ind)	8.87803	0.26900	0.00500	0.48386	13.79396	3.00375		26.43360
Polk City(Ankeny)	8.87803	0.26900	0.00500	0.48386	16.04373	3.00375		28.68337
Polk City(N Polk)	8.87803	0.26900	0.00500	0.48386	15.97941	3.00375	0.15421	28.77320
Runnells(SE Polk)	8.87803	0.26900	0.00500	0.48386	17.51117	3.00375	0.28896	30.43977 c
Sheldahl(N Polk)	8.87803	0.26900	0.00500	0.48386	15.97941	0.48561		26.10091
Urbandale(DM Ind)	8.87803	0.26900	0.00500	0.48386	13.79396	2.68048		26.11033
Urbandale(Dallas)	8.87803	0.26900	0.00500	0.48386	15.82770	2.68048		28.14407
Urbandale(Dallas)	8.87803	0.26900	0.00500	0.48386	15.82770	2.68048	0.33187	28.47594 a
Urbandale(Johnston)	8.87803	0.26900	0.00500	0.48386	14.17952	2.68048	0.33187	26.82776 a
Urbandale(Urbandale)	8.87803	0.26900	0.00500	0.48386	14.03387	2.68048	0.33187	26.68211 a
Urbandale(WDM)	8.87803	0.26900	0.00500	0.48386	12.66554	2.68048	0.33187	25.31378 a
Windsor Hts(DM Ind)	8.87803	0.26900	0.00500	0.48386	13.79396	3.00375	0.74230	27.17590 b
Windsor Hts(WDM)	8.87803	0.26900	0.00500	0.48386	12.66554	3.00375	0.74230	26.04748 b
West DesMoines(DM)	8.87803	0.26900	0.00500	0.48386	13.79396	3.00375		26.43360
West DesMoines(WDM)	8.87803	0.26900	0.00500	0.48386	12.66554	3.00375		25.30518

1989-90 PAYABLE 1990-91  
TAXING AGENCY FUND BREAKDOWN

COUNTY LEVIES	
POLK COUNTY	
A. Countywide Services	
General Basic	3.50000
General Supplemental	3.19370
Debt Service	0.19866
Early Retirement	0.00000
Other	0.00000
	-----
Subtotal Countywide (A)	6.89236
 B. All Rural Services Only	
Rural Services Basic	3.95000
Rural Services Suppl	0.67576
Unified Law Enforcement	
Other	
	-----
Subtotal All Rural (B)	4.62576
Subtotal Rural Rate (A&B)	11.51812

C. Special District	
TIF Debt Service	
Flood & Erosion	
Other	
	-----
Subtotal Spec Dist (C)	

BROADLAWNS COUNTY HOSPITAL	
General	1.35000
FICA	0.17930
IPERS	0.10381
Emergency	0.14188
Unemployment Comp	0.01226
Tort Liability	0.17883
	-----
Total	1.96608

DES MOINES INDEPENDENT SCHOOL DISTRICT FUNDS	
General Fund	
Operating	11.96659
Insurance	0.29038
Unemployment	0.00000
Early Retirement	0.26659
	-----
Subtotal General	12.52356
School House Fund	
School House	0.67500
School Site	0.27000
Lease-Purchase	0.00000
Playground	0.13500
Debt Service	0.19040
	-----
Subtotal School House	1.27040
Grand Total	13.79396

CITY OF DES MOINES FUNDS	
A. General Fund	
General	8.10000
Transit	0.54000
Insurance	0.36623
Other	0.00000
	-----
Subtotal General (A)	9.00623
B. Special Funds	
Emergency	0.27000
Debt Service	2.69189
Employee Benefits	3.42785
Capital Improve	0.00000
	-----
Subtotal Special (B)	6.38974
Total Regular (A&B)	15.39597
C. Ag Land Levy	1.44067

1989-90 TAX LEVIES  
 PAYABLE FISCAL YEAR JULY 1, 1990 - JUNE 30, 1991  
 POLK COUNTY, IOWA

DES MOINES CITY ASSESSOR

Assessment Expense	0.27000
FICA	0.01700
IPERS	0.00358
Special Appraisers	0.00382
	<hr/>
Total	0.29440

COUNTY ASSESSOR

Assessment Expense	0.22061
Special Appraisers	0.04839
	<hr/>
Total	0.26900

AREA XI COMMUNITY COLLEGE

General	0.20250
Unemployment	0.00000
Tort Liability	0.01401
Insurance	0.02039
Early Retirement	0.01446
Equipment Repl	0.03000
Standby	0.00000
Plant	0.20250
Bonds/Interest	0.00000
	<hr/>

Total	0.48386
-------	---------

CONSOLIDATED COUNTY LEVY CITIES EXCEPT DES MOINES

County Levy	6.89236
Hospital Levy	1.96608
Ag Extension	0.01959
	<hr/>
Total	8.87803

CONSOLIDATED COUNTY LEVY DES MOINES

County Levy	6.89236
Hamilton Drain	0.12000
Hospital Levy	1.96608
Ag Extension	0.01959
	<hr/>
Total	8.99803

CONSOLIDATED COUNTY LEVY TOWNSHIPS

Rural County Levy	11.51812
Hamilton Drain	0.12000
Hospital Levy	1.96608
Ag Extension	0.01959
	<hr/>
Total	13.62379



# 1990-91 TAX LEVIES POLK COUNTY, IOWA

---

PAYABLE FISCAL YEAR JULY 1, 1991 - JUNE 30, 1992

---

TOM PARKINS  
POLK COUNTY AUDITOR  
MARY NEWELL  
1st DEPUTY  
RON CARZOLI  
TAX DEPARTMENT SUPERVISOR

MARY MALONEY  
POLK COUNTY TREASURER  
LEE U. DUIN  
ASSISTANT DIRECTOR  
ELLEN JOHNSON  
2nd DEPUTY

---

STATUTORY DATES TO PAY WITHOUT PENALTY ARE:

---

- 1st PAYMENT - SEPTEMBER 30th
- 2nd PAYMENT - MARCH 31st



1990-91 TAX LEVIES  
 PAYABLE FISCAL YEAR JULY 1, 1991 - JUNE 30, 1992  
 POLK COUNTY, IOWA

REGULAR CITY (SCHOOL)	COUNTY	ASSESSOR	STATE	AREA XI COLLEGE	SCHOOL	CITY	SPECIALS	TOTAL
Alleman(N Polk)	9.03140	0.42581	0.00500	0.47669	17.27803	6.81170		34.02863
Altoona(SE Polk)	9.03140	0.42581	0.00500	0.47669	17.07028	8.55840		35.56758
Altoona(Bond-Far)	9.03140	0.42581	0.00500	0.47669	17.09150	8.55840		35.58880
Ankeny(Ankeny)	9.03140	0.42581	0.00500	0.47669	18.12753	9.41553		37.48196
Bondurant(Bond-Far)	9.03140	0.42581	0.00500	0.47669	17.09150	11.20029		38.23069
Carlisle(Carlisle)	9.03140	0.42581	0.00500	0.47669	17.08661	9.36092		36.38643
Clive(WDM)	9.03140	0.42581	0.00500	0.47669	13.00426	6.65686		29.60002
Clive(WDM)	9.03140	0.42581	0.00500	0.47669	13.00426	6.65686	0.77408	30.37410 b
Des Moines(DM Ind)	9.19140	0.43487	0.00500	0.47669	14.89197	15.39410		40.39403
Des Moines(DM Ind)	9.19140	0.43487	0.00500	0.47669	14.89197	15.39410	0.77408	41.16811 b
Des Moines(Carlisle)	9.19140	0.43487	0.00500	0.47669	17.08661	15.39410		42.58867
Des Moines(SE Polk)	9.19140	0.43487	0.00500	0.47669	17.07028	15.39410		42.57234
Des Moines(Saydel)	9.19140	0.43487	0.00500	0.47669	14.03396	15.39410		39.53602
Des Moines(Johnston)	9.19140	0.43487	0.00500	0.47669	14.64057	15.39410		40.14263
Des Moines(Johnston)	9.19140	0.43487	0.00500	0.47669	14.64057	15.39410	0.32552	40.46815 a
Des Moines(WDM)	9.19140	0.43487	0.00500	0.47669	13.00426	15.39410		38.50632
Elkhart(N Polk)	9.03140	0.42581	0.00500	0.47669	17.27803	7.48672		34.70365
Grimes(Dallas)	9.03140	0.42581	0.00500	0.47669	15.97872	13.05045		38.96807
Johnston(Johnston)	9.03140	0.42581	0.00500	0.47669	14.64057	9.05212		33.63159
Mitchillville(SE Polk)	9.03140	0.42581	0.00500	0.47669	17.07028	11.21463		38.22381
Pleasant Hill(SE Polk)	9.03140	0.42581	0.00500	0.47669	17.07028	10.07899		37.08817
Pleasant Hill(DM Ind)	9.03140	0.42581	0.00500	0.47669	14.89197	10.07899		34.90986
Polk City(Ankeny)	9.03140	0.42581	0.00500	0.47669	18.12753	8.90514		36.97157
Polk City(N Polk)	9.03140	0.42581	0.00500	0.47669	17.27803	8.90514	0.15307	36.27514 d
Runnells(SE Polk)	9.03140	0.42581	0.00500	0.47669	17.07028	7.57001	0.27994	34.85913 c
Sheldahl(N Polk)	9.03140	0.42581	0.00500	0.47669	17.27803	4.66489		31.88182
Urbandale(DM Ind)	9.03140	0.42581	0.00500	0.47669	14.89197	8.03742	0.77408	33.64237 b
Urbandale(Dallas)	9.03140	0.42581	0.00500	0.47669	15.97872	8.03742		33.95504
Urbandale(Johnston)	9.03140	0.42581	0.00500	0.47669	14.64057	8.03742		32.61689
Urbandale(Johnston)	9.03140	0.42581	0.00500	0.47669	14.64057	8.03742	0.32552	32.94241 a
Urbandale(Johnston)	9.03140	0.42581	0.00500	0.47669	14.64057	8.03742	0.77408	33.39097 b
Urbandale(Urbandale)	9.03140	0.42581	0.00500	0.47669	15.00328	8.03742	0.32552	33.30512 a
Urbandale(Urbandale)	9.03140	0.42581	0.00500	0.47669	15.00328	8.03742	0.77408	33.75368 b
Urbandale(WDM)	9.03140	0.42581	0.00500	0.47669	13.00426	8.03742		30.98058
Urbandale(WDM)	9.03140	0.42581	0.00500	0.47669	13.00426	8.03742	0.32552	31.30610 a
Urbandale(WDM)	9.03140	0.42581	0.00500	0.47669	13.00426	8.03742	0.77408	31.75466 b
Windsor Hts(DM Ind)	9.03140	0.42581	0.00500	0.47669	14.89197	9.26215	0.77408	34.86710 b
Windsor Hts(WDM)	9.03140	0.42581	0.00500	0.47669	13.00426	9.26215		32.20531
Windsor Hts(WDM)	9.03140	0.42581	0.00500	0.47669	13.00426	9.26215	0.77408	32.97939 b
West DesMoines(DM)	9.03140	0.42581	0.00500	0.47669	14.89197	10.90002		35.73089
West DesMoines(WDM)	9.03140	0.42581	0.00500	0.47669	13.00426	10.90002		33.84318
West DesMoines(WDM)	9.03140	0.42581	0.00500	0.47669	13.00426	10.90002	0.77408	34.61726 b



TOWNSHIP (School)	COUNTY	ASSESSOR	STATE	AREA XI COLLEGE	SCHOOL	TOWN-SHIP	SPECIALS	TOTAL
Allen(Carlisle)	13.83743	0.42581	0.00500	0.47669	17.08661	0.41982		32.25136
Beaver(SE Polk)	13.83743	0.42581	0.00500	0.47669	17.07028	0.40986		32.22507
Beaver(Bond-Far)	13.83743	0.42581	0.00500	0.47669	17.09150	0.40986		32.24629
Bloomfield(DM Ind)	13.83743	0.42581	0.00500	0.47669	14.89197	1.17243		30.80933
Bloomfield(WDM)	13.83743	0.42581	0.00500	0.47669	13.00426	1.17243		28.92162
Camp(SE Polk)	13.83743	0.42581	0.00500	0.47669	17.07028	1.15744		32.97265
Camp(Prairie City)	13.83743	0.42581	0.00500	0.47669	11.67766	1.15744		27.58003
Clay(SE Polk)	13.83743	0.42581	0.00500	0.47669	17.07028	0.50337		32.31858
Clay(Bond-Far)	13.83743	0.42581	0.00500	0.47669	17.09150	0.50337		32.33980
Crocker(Ankeny)	13.83743	0.42581	0.00500	0.47669	18.12753	0.51921		33.39167
Delaware(SE Polk)	13.83743	0.42581	0.00500	0.47669	17.07028	0.67896		32.49417
Delaware(Bond-Far)	13.83743	0.42581	0.00500	0.47669	17.09150	0.67896		32.51539
Delaware(Saydel)	13.83743	0.42581	0.00500	0.47669	14.03396	0.67896		29.45785
Douglas(Bond-Far)	13.83743	0.42581	0.00500	0.47669	17.09150	0.71635		32.55278
Douglas(Ankeny)	13.83743	0.42581	0.00500	0.47669	18.12753	0.71635		33.58881
Douglas(N Polk)	13.83743	0.42581	0.00500	0.47669	17.27803	0.71635		32.73931
Elkhart(N Polk)	13.83743	0.42581	0.00500	0.47669	17.27803	0.48491		32.50787
Elkhart(Maxwell)	13.83743	0.42581	0.00500	0.47669	12.58431	0.48491		27.81415
Fourmile(SE Polk)	13.83743	0.42581	0.00500	0.47669	17.07028	0.85761		32.67282
Franklin(Bond-Far)	13.83743	0.42581	0.00500	0.47669	17.09150	0.60506		32.44149
Jefferson(Wood-Gran)	13.83743	0.42581	0.00500	0.47669	16.62051	0.48856		31.85400
Jefferson(Wood-Gran)	13.83743	0.42581	0.00500	0.47669	16.62051	0.08356	0.18520	31.63420 g
Jefferson(Dallas)	13.83743	0.42581	0.00500	0.47669	15.97872	0.48856		31.21221
Jefferson(Johnston)	13.83743	0.42581	0.00500	0.47669	14.64057	0.48856		29.87406
Jefferson(Johnston)	13.83743	0.42581	0.00500	0.47669	14.64057	0.08356	0.40500	29.87406 e
Jefferson(Johnston)	13.83743	0.42581	0.00500	0.47669	14.64057	0.08356	0.18520	29.65426 g
Lincoln(Ballard)	13.83743	0.42581	0.00500	0.47669	13.75243	0.55127		29.04863
Lincoln(N Polk)	13.83743	0.42581	0.00500	0.47669	17.27803	0.55127		32.57423
Madison(N Polk)	13.83743	0.42581	0.00500	0.47669	17.27803	0.24347		32.26643
Madison(Madrid)	13.83743	0.42581	0.00500	0.47669	18.42231	0.24347		33.41071
Saylor(Saydel)	13.83743	0.42581	0.00500	0.47669	14.03396	1.29777		30.07666
Union(N Polk)	13.83743	0.42581	0.00500	0.47669	17.27803	0.28273		32.30569
Union(Madrid)	13.83743	0.42581	0.00500	0.47669	18.42231	0.28273		33.44997
Walnut(WDM)	13.83743	0.42581	0.00500	0.47669	13.00426	0.19316		27.94235
Washington(Bond-Far)	13.83743	0.42581	0.00500	0.47669	17.09150	0.97218		32.80861
Washington(Maxwell)	13.83743	0.42581	0.00500	0.47669	12.58431	0.97218		28.30142
Webster(DM Ind)	13.83743	0.42581	0.00500	0.47669	14.89197	0.16792	0.40500	30.20982 f
Webster(Dallas)	13.83743	0.42581	0.00500	0.47669	15.97872	0.57292		31.29657
Webster(Johnston)	13.83743	0.42581	0.00500	0.47669	14.64057	0.57292		29.95842
Webster(Johnston)	13.83743	0.42581	0.00500	0.47669	14.64057	0.57292	0.32552	30.28394 a
Webster(Johnston)	13.83743	0.42581	0.00500	0.47669	14.64057	0.16792	0.40500	29.95842 e
Webster(Johnston)	13.83743	0.42581	0.00500	0.47669	14.64057	0.16792	0.73052	30.28394 a
Webster(Johnston)	13.83743	0.42581	0.00500	0.47669	14.64057	0.16792	0.40500	29.95842 f
Webster(Johnston)	13.83743	0.42581	0.00500	0.47669	14.64057	0.16792	0.73052	30.28394 a

- a. Levy of 0.32552 for Urbandale Sanitary Sewer District.
- b. Levy of 0.77408 for Urbandale-Windsor Hgts Sanitary Sewer District.
- c. Levy of 0.27994 for Camp Township cemetery
- d. Levy of 0.15307 for Madison Township cemetery  
Fire District Levies
- e. Levy of 0.40500 for Fire District No. 1
- f. Levy of 0.40500 for Lower Beaver Fire District.
- g. Levy of 0.18520 for Jefferson Fire District.

1990-91 TAX LEVIES  
 PAYABLE FISCAL YEAR JULY 1, 1991 - JUNE 30, 1992  
 POLK COUNTY, IOWA

AG-LAND CITY (SCHOOL)	COUNTY	ASSESSOR	STATE	AREA XI COLLEGE	SCHOOL	CITY	SPECIALS	TOTAL
Alleman(N Polk)	9.03140	0.42581	0.00500	0.47669	17.27803	2.48957		29.70650
Altoona(SE Polk)	9.03140	0.42581	0.00500	0.47669	17.07028	3.00375		30.01293
Altoona(Bond-Far)	9.03140	0.42581	0.00500	0.47669	17.09150	3.00375		30.03415
Ankeny(Ankeny)	9.03140	0.42581	0.00500	0.47669	18.12753	3.00375		31.07018
Bondurant(Bond-Far)	9.03140	0.42581	0.00500	0.47669	17.09150	3.00375		30.03415
Carlisle(Carlisle)	9.03140	0.42581	0.00500	0.47669	17.08661	0.00000		27.02551
Clive(WDM)	9.03140	0.42581	0.00500	0.47669	13.00426	3.00375		25.94691
Des Moines(DM Ind)	9.19140	0.43487	0.00500	0.47669	14.89197	3.00375		28.00368
Des Moines(Carlisle)	9.19140	0.43487	0.00500	0.47669	17.08661	3.00375		30.19832
Des Moines(SE Polk)	9.19140	0.43487	0.00500	0.47669	17.07028	3.00375		30.18199
Des Moines(Saydel)	9.19140	0.43487	0.00500	0.47669	14.03396	3.00375		27.14567
Des Moines(Johnston)	9.19140	0.43487	0.00500	0.47669	14.64057	3.00375		27.75228
Des Moines(WDM)	9.19140	0.43487	0.00500	0.47669	13.00426	3.00375		26.11597
Elkhart(N Polk)	9.03140	0.42581	0.00500	0.47669	17.27803	2.99299		30.20992
Grimes(Dallas)	9.03140	0.42581	0.00500	0.47669	15.97872	3.00375		28.92137
Grimes(Johnston)	9.03140	0.42581	0.00500	0.47669	14.64057	3.00375		27.58322
Johnston(Johnston)	9.03140	0.42581	0.00500	0.47669	14.64057	3.00375		27.58322
Mitchillville(SE Polk)	9.03140	0.42581	0.00500	0.47669	17.07028	3.00375		30.01293
Pleasant Hill(SE Polk)	9.03140	0.42581	0.00500	0.47669	17.07028	2.99949		30.00867
Pleasant Hill(DM Ind)	9.03140	0.42581	0.00500	0.47669	14.89197	2.99949		27.83036
Polk City(Ankeny)	9.03140	0.42581	0.00500	0.47669	18.12753	3.00375		31.07018
Polk City(N Polk)	9.03140	0.42581	0.00500	0.47669	17.27803	3.00375	0.15307	30.37375 d
Runnells(SE Polk)	9.03140	0.42581	0.00500	0.47669	17.07028	3.00375	0.27994	30.29287 c
Sheldahl(N Polk)	9.03140	0.42581	0.00500	0.47669	17.27803	0.48561		27.70254
Urbandale(DM Ind)	9.03140	0.42581	0.00500	0.47669	14.89197	2.25425		27.08512
Urbandale(Dallas)	9.03140	0.42581	0.00500	0.47669	15.97872	2.25425		28.17187
Urbandale(Dallas)	9.03140	0.42581	0.00500	0.47669	15.97872	2.25425	0.32552	28.49739 a
Urbandale(Johnston)	9.03140	0.42581	0.00500	0.47669	14.64057	2.25425		26.83372
Urbandale(Johnston)	9.03140	0.42581	0.00500	0.47669	14.64057	2.25425	0.32552	27.15924 a
Urbandale(Urbandale)	9.03140	0.42581	0.00500	0.47669	15.00328	2.25425	0.32552	27.52195 a
Urbandale(WDM)	9.03140	0.42581	0.00500	0.47669	13.00426	2.25425		25.19741
Urbandale(WDM)	9.03140	0.42581	0.00500	0.47669	13.00426	2.25425	0.32552	25.52293 a
Windsor Hts(DM Ind)	9.03140	0.42581	0.00500	0.47669	14.89197	0.00000	0.77408	25.60495 b
Windsor Hts(WDM)	9.03140	0.42581	0.00500	0.47669	13.00426	0.00000	0.77408	23.71724 b
West DesMoines(DM)	9.03140	0.42581	0.00500	0.47669	14.89197	3.00375		27.83462
West DesMoines(WDM)	9.03140	0.42581	0.00500	0.47669	13.00426	3.00375		25.94691

**1990-91 PAYABLE 1991-92  
TAXING AGENCY FUND BREAKDOWN**

----- COUNTY LEVIES	
POLK COUNTY	
A. Countywide Services	
General Basic	3.50000
General Supplemental	3.27093
Debt Service	0.26223
Early Retirement	0.00000
Other	0.00000
	-----
Subtotal Countywide (A)	7.03316
B. All Rural Services Only	
Rural Services Basic	3.95000
Rural Services Suppl	0.69603
Unified Law Enforcement	
Other	
	-----
Subtotal All Rural (B)	4.64603
Subtotal Rural Rate (A&B)	11.67919
C. Special District	
TIF Debt Service	
Flood & Erosion	
Other	
	-----
Subtotal Spec Dist (C)	
BROADLAWNS COUNTY HOSPITAL	
General	1.35000
FICA	0.18674
IPERS	0.10844
Emergency	0.03167
Unemployment Comp	0.00000
Tort Liability	0.30249
	-----
Total	1.97934

----- DES MOINES INDEPENDENT SCHOOL DISTRICT FUNDS	
General Fund	
Operating	12.94175
Management	0.48239
	-----
Subtotal General	13.42414
School House Fund	
Voted Physical Plant	
Regular Physical Plant	0.33000
Schoolhouse	0.67500
Lease-Purchase	0.00000
Playground	0.13500
Debt Service	0.32783
	-----
Subtotal School House	1.46783
Grand Total	14.89197

----- CITY OF DES MOINES FUNDS	
A. General Fund	
General	8.10000
Transit	0.54000
Insurance	0.00000
Other	0.00000
	-----
Subtotal General (A)	8.64000
B. Special Funds	
Emergency	0.27000
Employee Benefits	3.91552
Debt Service	2.56858
Capital Improve	0.00000
	-----
Subtotal Special (B)	6.75410
Total Regular (A&B)	15.39410
C. Ag Land Levy	3.00375

1990-91 TAX LEVIES  
 PAYABLE FISCAL YEAR JULY 1, 1991 - JUNE 30, 1992  
 POLK COUNTY, IOWA

DES MOINES CITY ASSESSOR

Assessment Expense	0.27000
FICA	0.01866
IPERS	0.01067
Special Appraisers	0.13554
	-----
Total	0.43487

AREA XI COMMUNITY COLLEGE

General	0.20250
Unemployment	0.00000
Tort Liability	0.01249
Insurance	0.02102
Early Retirement	0.00818
Equipment Repl	0.03000
Standby	0.00000
Plant	0.20250
Bonds/Interest	0.00000
	-----
Total	0.47669

COUNTY ASSESSOR

Assessment Expense	0.27000
FICA	0.00128
Special Appraisers	0.15453
	-----
Total	0.42581

Total 0.47669

CONSOLIDATED COUNTY LEVY CITIES EXCEPT DES MOINES

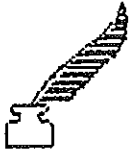
County Levy	7.03316
Hospital Levy	1.97934
Ag Extension	0.01890
	-----
Total	9.03140

CONSOLIDATED COUNTY LEVY DES MOINES

County Levy	7.03316
Hamilton Drain	0.16000
Hospital Levy	1.97934
Ag Extension	0.01890
	-----
Total	9.19140

CONSOLIDATED COUNTY LEVY TOWNSHIPS

Rural County Levy	11.67919
Hamilton Drain	0.16000
Hospital Levy	1.97934
Ag Extension	0.01890
	-----
Total	13.83743



1991-92  
TAX LEVIES  
POLK COUNTY, IOWA

---

PAYABLE FISCAL YEAR JULY 1, 1992 - JUNE 30, 1993

---

TOM PARKINS  
POLK COUNTY AUDITOR

MARY NEWELL  
1ST DEPUTY

RON CARZOLI  
TAX DEPARTMENT SUPERVISOR

MARY MALONEY  
POLK COUNTY TREASURER


LEE U. DUIN  
ASSISTANT DIRECTOR

ELLEN JOHNSON  
2ND DEPUTY

---

STATUTORY DATES TO PAY WITHOUT PENALTY:

* 1st Payment	September 30th
* 2nd Payment	March 31st



1991-92 TAX LEVIES  
 PAYABLE FISCAL YEAR JULY 1, 1992 - JUNE 30, 1993  
 POLK COUNTY, IOWA

REGULAR CITY (SCHOOL)	COUNTY	ASSESSOR	STATE	AREA XI COLLEGE	SCHOOL	CITY	SPECIALS	TOTAL
Alleman(N Polk)	9.08800	0.44830	0.00500	0.50664	18.70784	7.25005		36.00583
Altoona(SE Polk)	9.08800	0.44830	0.00500	0.50664	18.97626	9.97654		39.00074
Altoona(Bond-Far)	9.08800	0.44830	0.00500	0.50664	17.72753	9.97654		37.75201
Ankeny(Ankeny)	9.08800	0.44830	0.00500	0.50664	19.49511	9.67050		39.21355
Bondurant(Bond-Far)	9.08800	0.44830	0.00500	0.50664	17.72753	10.86721		38.64268
Carlisle(Carlisle)	9.08800	0.44830	0.00500	0.50664	21.84209	9.36180		41.25183
Clive(WDM)	9.08800	0.44830	0.00500	0.50664	14.09196	7.02541		31.16531
Clive(WDM)	9.08800	0.44830	0.00500	0.50664	14.09196	7.02541	0.78905	31.95436 b
Des Moines(DM Ind)	9.39200	0.50315	0.00500	0.50664	15.70042	16.17685		42.28406
Des Moines(DM Ind)	9.39200	0.50315	0.00500	0.50664	15.70042	16.17685	0.78905	43.07311 b
Des Moines(Carlisle)	9.39200	0.50315	0.00500	0.50664	21.84209	16.17685		48.42573
Des Moines(SE Polk)	9.39200	0.50315	0.00500	0.50664	18.97626	16.17685		45.55990
Des Moines(Saydel)	9.39200	0.50315	0.00500	0.50664	13.98528	16.17685		40.56892
Des Moines(Johnston)	9.39200	0.50315	0.00500	0.50664	15.41709	16.17685		42.00073
Des Moines(Johnston)	9.39200	0.50315	0.00500	0.50664	15.41709	16.17685	0.60419	42.60492 a
Des Moines(WDM)	9.39200	0.50315	0.00500	0.50664	14.09196	16.17685		40.67560
Elkhart(N Polk)	9.08800	0.44830	0.00500	0.50664	18.70784	6.51560		35.27138
Grimes(Dallas)	9.08800	0.44830	0.00500	0.50664	16.41395	11.47068		37.93257
Johnston(Johnston)	9.08800	0.44830	0.00500	0.50664	15.41709	9.24340		34.70843
Mitchellville(SE Polk)	9.08800	0.44830	0.00500	0.50664	18.97626	11.21453		40.23873
Pleasant Hill(SE Polk)	9.08800	0.44830	0.00500	0.50664	18.97626	10.53884		39.56304
Pleasant Hill(DM Ind)	9.08800	0.44830	0.00500	0.50664	15.70042	10.53884		36.28720
Polk City(Ankeny)	9.08800	0.44830	0.00500	0.50664	19.49511	8.88872		38.43177
Polk City(N Polk)	9.08800	0.44830	0.00500	0.50664	18.70784	8.88872	0.08927	37.73377 d
Runnells(SE Polk)	9.08800	0.44830	0.00500	0.50664	18.97626	7.57010	0.30126	36.89556 c
Sheldahl(N Polk)	9.08800	0.44830	0.00500	0.50664	18.70784	4.95047		33.70625
Urbandale(DM Ind)	9.08800	0.44830	0.00500	0.50664	15.70042	8.33427	0.78905	34.87168 b
Urbandale(Dallas)	9.08800	0.44830	0.00500	0.50664	16.41395	8.33427		34.79616
Urbandale(Johnston)	9.08800	0.44830	0.00500	0.50664	15.41709	8.33427		33.79930
Urbandale(Johnston)	9.08800	0.44830	0.00500	0.50664	15.41709	8.33427	0.60419	34.40349 a
Urbandale(Johnston)	9.08800	0.44830	0.00500	0.50664	15.41709	8.33427	0.78905	34.58835 b
Urbandale(Urbandale)	9.08800	0.44830	0.00500	0.50664	15.91752	8.33427	0.60419	34.90392 a
Urbandale(Urbandale)	9.08800	0.44830	0.00500	0.50664	15.91752	8.33427	0.78905	35.08878 b
Urbandale(WDM)	9.08800	0.44830	0.00500	0.50664	14.09196	8.33427		32.47417
Urbandale(WDM)	9.08800	0.44830	0.00500	0.50664	14.09196	8.33427	0.60419	33.07836 a
Urbandale(WDM)	9.08800	0.44830	0.00500	0.50664	14.09196	8.33427	0.78905	33.26322 b
Windsor Hts(DM Ind)	9.08800	0.44830	0.00500	0.50664	15.70042	9.25755	0.78905	35.79496 b
Windsor Hts(WDM)	9.08800	0.44830	0.00500	0.50664	14.09196	9.25755		33.39745
Windsor Hts(WDM)	9.08800	0.44830	0.00500	0.50664	14.09196	9.25755	0.78905	34.18650 b
West DesMoines(DM)	9.08800	0.44830	0.00500	0.50664	15.70042	10.89064		36.63900
West DesMoines(WDM)	9.08800	0.44830	0.00500	0.50664	14.09196	10.89064		35.03054
West DesMoines(WDM)	9.08800	0.44830	0.00500	0.50664	14.09196	10.89064	0.78905	35.81959 b

1991-92 TAX LEVIES  
 PAYABLE FISCAL YEAR JULY 1, 1992 - JUNE 30, 1993  
 POLK COUNTY, IOWA

AG-LAND CITY (SCHOOL)	COUNTY	ASSESSOR	STATE	AREA XI COLLEGE	SCHOOL	CITY	SPECIALS	TOTAL
Alleman(N Polk)	9.08800	0.44830	0.00500	0.50664	18.70784	3.00057		31.75635
Altoona(SE Polk)	9.08800	0.44830	0.00500	0.50664	18.97626	3.00375		32.02795
Altoona(Bond-Far)	9.08800	0.44830	0.00500	0.50664	17.72753	3.00375		30.77922
Ankeny(Ankeny)	9.08800	0.44830	0.00500	0.50664	19.49511	3.00375		32.54680
Bondurant(Bond-Far)	9.08800	0.44830	0.00500	0.50664	17.72753	3.00375		30.77922
Carlisle(Carlisle)	9.08800	0.44830	0.00500	0.50664	21.84209	0.00000		31.89003
Clive(WDM)	9.08800	0.44830	0.00500	0.50664	14.09196	3.00375		27.14365
Des Moines(DM Ind)	9.39200	0.50315	0.00500	0.50664	15.70042	3.00375		29.11096
Des Moines(Carlisle)	9.39200	0.50315	0.00500	0.50664	21.84209	3.00375		35.25263
Des Moines(SE Polk)	9.39200	0.50315	0.00500	0.50664	18.97626	3.00375		32.38680
Des Moines(Saydel)	9.39200	0.50315	0.00500	0.50664	13.98528	3.00375		27.39582
Des Moines(Johnston)	9.39200	0.50315	0.00500	0.50664	15.41709	3.00375		28.82763
Des Moines(WDM)	9.39200	0.50315	0.00500	0.50664	14.09196	3.00375		27.50250
Elkhart(N Polk)	9.08800	0.44830	0.00500	0.50664	18.70784	3.00375		31.75953
Grimes(Dallas)	9.08800	0.44830	0.00500	0.50664	16.41395	3.00375		29.46564
Grimes(Johnston)	9.08800	0.44830	0.00500	0.50664	15.41709	3.00375		28.46878
Johnston(Johnston)	9.08800	0.44830	0.00500	0.50664	15.41709	3.00375		28.46878
Mitchillville(SE Polk)	9.08800	0.44830	0.00500	0.50664	18.97626	2.99326		32.01746
Pleasant Hill(SE Polk)	9.08800	0.44830	0.00500	0.50664	18.97626	3.00375		32.02795
Pleasant Hill(DM Ind)	9.08800	0.44830	0.00500	0.50664	15.70042	3.00375		28.75211
Polk City(Ankeny)	9.08800	0.44830	0.00500	0.50664	19.49511	3.00375		32.54680
Polk City(N Polk)	9.08800	0.44830	0.00500	0.50664	18.70784	3.00375	0.08927	31.84880 d
Runnells(SE Polk)	9.08800	0.44830	0.00500	0.50664	18.97626	3.00375	0.30126	32.32921 c
Sheldahl(N Polk)	9.08800	0.44830	0.00500	0.50664	18.70784	0.49604		29.25182
Urbandale(DM Ind)	9.08800	0.44830	0.00500	0.50664	15.70042	2.24995		27.99831
Urbandale(Dallas)	9.08800	0.44830	0.00500	0.50664	16.41395	2.24995		28.71184
Urbandale(Dallas)	9.08800	0.44830	0.00500	0.50664	16.41395	2.24995	0.60419	29.31603 a
Urbandale(Johnston)	9.08800	0.44830	0.00500	0.50664	15.41709	2.24995		27.71498
Urbandale(Johnston)	9.08800	0.44830	0.00500	0.50664	15.41709	2.24995	0.60419	28.31917 a
Urbandale(Urbandale)	9.08800	0.44830	0.00500	0.50664	15.91752	2.24995	0.60419	28.81960 a
Urbandale(WDM)	9.08800	0.44830	0.00500	0.50664	14.09196	2.24995		26.38985
Urbandale(WDM)	9.08800	0.44830	0.00500	0.50664	14.09196	2.24995	0.60419	26.99404 a
Windsor Hts(DM Ind)	9.08800	0.44830	0.00500	0.50664	15.70042	0.00000	0.78905	26.53741 b
Windsor Hts(WDM)	9.08800	0.44830	0.00500	0.50664	14.09196	0.00000	0.78905	24.92895 b
West DesMoines(DM)	9.08800	0.44830	0.00500	0.50664	15.70042	3.00375		28.75211
West DesMoines(WDM)	9.08800	0.44830	0.00500	0.50664	14.09196	3.00375		27.14365

TOWNSHIP (School)	COUNTY	ASSESSOR	STATE	AREA XI COLLEGE	SCHOOL	TOWN-SHIP	SPECIALS	TOTAL
Allen(Carlisle)	14.04569	0.44830	0.00500	0.50664	21.84209	0.43947		37.28719
Beaver(SE Polk)	14.04569	0.44830	0.00500	0.50664	18.97626	0.40967		34.39156
Beaver(Bond-Far)	14.04569	0.44830	0.00500	0.50664	17.72753	0.40967		33.14283
Bloomfield(DM Ind)	14.04569	0.44830	0.00500	0.50664	15.70042	1.32881		32.03486
Bloomfield(WDM)	14.04569	0.44830	0.00500	0.50664	14.09196	1.32881		30.42640
Camp(SE Polk)	14.04569	0.44830	0.00500	0.50664	18.97626	1.17743		35.15932
Camp(Prairie City)	14.04569	0.44830	0.00500	0.50664	13.12660	1.17743		29.30966
Clay(SE Polk)	14.04569	0.44830	0.00500	0.50664	18.97626	0.49078		34.47267
Clay(Bond-Far)	14.04569	0.44830	0.00500	0.50664	17.72753	0.49078		33.22394
Crocker(Ankeny)	14.04569	0.44830	0.00500	0.50664	19.49511	0.51158		35.01232
Delaware(SE Polk)	14.04569	0.44830	0.00500	0.50664	18.97626	0.69823		34.68012
Delaware(Bond-Far)	14.04569	0.44830	0.00500	0.50664	17.72753	0.69823		33.43139
Delaware(Saydel)	14.04569	0.44830	0.00500	0.50664	13.98528	0.69823		29.68914
Douglas(Bond-Far)	14.04569	0.44830	0.00500	0.50664	17.72753	0.70392		33.43708
Douglas(Ankeny)	14.04569	0.44830	0.00500	0.50664	19.49511	0.70392		35.20466
Douglas(N Polk)	14.04569	0.44830	0.00500	0.50664	18.70784	0.70392		34.41739
Elkhart(N Polk)	14.04569	0.44830	0.00500	0.50664	18.70784	0.50008		34.21355
Elkhart(Maxwell)	14.04569	0.44830	0.00500	0.50664	14.77779	0.50008		30.28350
Fourmile(SE Polk)	14.04569	0.44830	0.00500	0.50664	18.97626	0.78680		34.76869
Franklin(Bond-Far)	14.04569	0.44830	0.00500	0.50664	17.72753	0.60502		33.33818
Jefferson(Wood-Gran)	14.04569	0.44830	0.00500	0.50664	16.44547	0.48412		31.93522
Jefferson(Wood-Gran)	14.04569	0.44830	0.00500	0.50664	16.44547	0.07923	0.17861	31.70894 g
Jefferson(Dallas)	14.04569	0.44830	0.00500	0.50664	16.41395	0.48412		31.90370
Jefferson(Johnston)	14.04569	0.44830	0.00500	0.50664	15.41709	0.48412		30.90684
Jefferson(Johnston)	14.04569	0.44830	0.00500	0.50664	15.41709	0.07923	0.40500	30.90695 e
Jefferson(Johnston)	14.04569	0.44830	0.00500	0.50664	15.41709	0.07923	0.17861	30.68056 g
Lincoln(Ballard)	14.04569	0.44830	0.00500	0.50664	18.62219	0.54661		34.17443
Lincoln(N Polk)	14.04569	0.44830	0.00500	0.50664	18.70784	0.54661		34.26008
Madison(N Polk)	14.04569	0.44830	0.00500	0.50664	18.70784	0.17375		33.88722
Madison(Madrid)	14.04569	0.44830	0.00500	0.50664	19.95234	0.17375		35.13172
Saylor(Saydel)	14.04569	0.44830	0.00500	0.50664	13.98528	1.41294		30.40385
Union(N Polk)	14.04569	0.44830	0.00500	0.50664	18.70784	0.48162		34.19509
Union(Madrid)	14.04569	0.44830	0.00500	0.50664	19.95234	0.48162		35.43959
Walnut(WDM)	14.04569	0.44830	0.00500	0.50664	14.09196	0.19419		29.29178
Washington(Bond-Far)	14.04569	0.44830	0.00500	0.50664	17.72753	0.54791		33.28107
Washington(Maxwell)	14.04569	0.44830	0.00500	0.50664	14.77779	0.54791		30.33133
Webster(DM Ind)	14.04569	0.44830	0.00500	0.50664	15.70042	0.16412	0.44335	31.31352 f
Webster(Dallas)	14.04569	0.44830	0.00500	0.50664	16.41395	0.56912		31.98870
Webster(Johnston)	14.04569	0.44830	0.00500	0.50664	15.41709	0.56912		30.99184
Webster(Johnston)	14.04569	0.44830	0.00500	0.50664	15.41709	0.56912	0.60419	31.59603 a
Webster(Johnston)	14.04569	0.44830	0.00500	0.50664	15.41709	0.16412	0.40500	30.99184 e
Webster(Johnston)	14.04569	0.44830	0.00500	0.50664	15.41709	0.16412	1.00919	31.59603 a
Webster(Johnston)	14.04569	0.44830	0.00500	0.50664	15.41709	0.16412	0.44335	31.03019 f
Webster(Johnston)	14.04569	0.44830	0.00500	0.50664	15.41709	0.16412	1.04754	31.63438 a

- a. Levy of 0.60419 for Urbandale Sanitary Sewer District.  
b. Levy of 0.78905 for Urbandale-Windsor Hgts Sanitary Sewer District.  
c. Levy of 0.30126 for Camp Township cemetary  
d. Levy of 0.08927 for Madison Township cemetary  
Fire District Levies  
e. Levy of 0.40500 for Fire District No. 1  
f. Levy of 0.44335 for Lower Beaver Fire District.  
g. Levy of 0.17861 for Jefferson Fire District.



**1991/92 PAYABLE 1992/93  
TAXING AGENCY  
FUND BREAKDOWN**

---

	COUNTY LEVIES		
<b>POLK COUNTY</b>		<b>DES MOINES INDEPENDENT SCHOOL DISTRICT FUNDS</b>	
<b>A. Countywide Services</b>		<b>General Fund</b>	
General Basic	3.50000	Operating	13.59015
General Supplemental	3.39466	Management	0.62371
Debt Service	0.27795		-----
Early Retirement	0.00000	Subtotal General	14.21386
Other	0.00000		
	-----	<b>School House Fund</b>	
Subtotal Countywide (A)	7.17261	Voted Physical Plant	
		Regular Physical Plant	0.33000
<b>B. All Rural Services Only</b>		Schoolhouse	0.67500
Rural Services Basic	3.95000	Lease-Purchase	0.00000
Rural Services Suppl	0.70369	Playground	0.13500
Unified Law Enforcement		Debt Service	0.34656
Other			-----
	-----	Subtotal School House	1.48656
Subtotal All Rural (B)	4.65369		
		<b>Grand Total</b>	15.70042
Subtotal Rural Rate (A&B)	11.82630		-----
		<b>CITY OF DES MOINES FUNDS</b>	
<b>C. Special District</b>		<b>A. General Fund</b>	
TIF Debt Service		General	8.10000
Flood & Erosion		Transit	0.53967
Other		Insurance	0.13297
	-----	Other	0.00000
Subtotal Specl Dist (C)			-----
		Subtotal General (A)	8.77264
<b>BROADLAWNS COUNTY HOSPITAL</b>		<b>B. Special Funds</b>	
General	1.35000	Emergency	0.26984
FICA	0.20384	Employee Benefits	4.50189
IPERS	0.12647	Debt Service	2.63248
Emergency	0.07296	Capital Improve	0.00000
Unemployment Comp	0.00000		-----
Tort Liability	0.13850	Subtotal Special (B)	7.40421
	-----		
Total	1.89177	Total Regular (A&B)	16.17685
		<b>C. Ag Land Levy</b>	3.00375

1991-92 TAX LEVIES  
 PAYABLE FISCAL YEAR JULY 1, 1992 - JUNE 30, 1993  
 POLK COUNTY, IOWA

DES MOINES CITY ASSESSOR

Assessment Expense	0.27000
FICA	0.01732
IPERS	0.01066
Special Appraisers	0.20517
	-----
Total	0.50315

COUNTY ASSESSOR

Assessment Expense	0.27000
FICA	0.00567
Special Appraisers	0.17263
	-----
Total	0.44830

AREA XI COMMUNITY COLLEGE

General	0.20250
Unemployment	0.00000
Tort Liability	0.01208
Insurance	0.01591
Early Retirement	0.03954
Equipment Repl	0.03000
Standby	0.00000
Plant	0.20250
Bonds/Interest	0.00411
	-----

Total	0.50664
-------	---------

CONSOLIDATED COUNTY LEVY CITIES EXCEPT DES MOINES

County Levy	7.17261
Hospital Levy	1.89177
Ag Extension	0.02362
	-----
Total	9.08800

CONSOLIDATED COUNTY LEVY DES MOINES

County Levy	7.17261
Hamilton Drain	0.30400
Hospital Levy	1.89177
Ag Extension	0.02362
	-----
Total	9.39200

CONSOLIDATED COUNTY LEVY TOWNSHIPS

Rural County Levy	11.82630
Hamilton Drain	0.30400
Hospital Levy	1.89177
Ag Extension	0.02362
	-----
Total	14.04569



**1992-93  
TAX LEVIES  
POLK COUNTY, IOWA**

PAYABLE FISCAL YEAR JULY 1, 1993 - JUNE 30, 1994

---

**TOM PARKINS  
POLK COUNTY AUDITOR**

MARY NEWELL  
1ST DEPUTY

RON CARZOLI  
TAX DEPARTMENT SUPERVISOR

**MARY MALONEY  
POLK COUNTY TREASURER**

LEE U. DUIN  
ASSISTANT DIRECTOR

ELLEN JOHNSON  
2ND DEPUTY

---

STATUTORY DATES TO PAY WITHOUT PENALTY:

* 1st Payment	September 30th
* 2nd Payment	March 31st



**1992-93 TAX LEVIES**  
**PAYABLE FISCAL YEAR JULY 1,1993 - JUNE 30,1994**  
**POLK COUNTY, IOWA**

REGULAR CITY (SCHOOL)	COUNTY	ASSESSOR	STATE	AREA XI			CITY	SPECIALS	TOTAL
				COLLEGE	SCHOOL				
Alleman(N Polk)	9.52543	0.41676	0.00500	0.48828	17.82105	7.12026		35.37678	
Altoona(SE Polk)	9.52543	0.41676	0.00500	0.48828	18.53755	9.95774		38.93076	
Altoona(Bond-Far)	9.52543	0.41676	0.00500	0.48828	17.81303	9.95774		38.20624	
Ankeny(Ankeny)	9.52543	0.41676	0.00500	0.48828	18.76084	9.85223		39.04854	
Bondurant(Bond-Far)	9.52543	0.41676	0.00500	0.48828	17.81303	10.07762		38.32612	
Carlisle(Carlisle)	9.52543	0.41676	0.00500	0.48828	21.19023	9.50243		41.12813	
Clive(WDM)	9.52543	0.41676	0.00500	0.48828	13.58195	7.37070		31.38812	
Clive(WDM)	9.52543	0.41676	0.00500	0.48828	13.58195	7.37070	0.50468	31.89280 b	
Des Moines(DM Ind)	9.85318	0.49713	0.00500	0.48828	16.48951	16.07529		43.40839	
Des Moines(DM Ind)	9.85318	0.49713	0.00500	0.48828	16.48951	16.07529	0.50468	43.91307 b	
Des Moines(Carlisle)	9.85318	0.49713	0.00500	0.48828	21.19023	16.07529		48.10911	
Des Moines(SE Polk)	9.85318	0.49713	0.00500	0.48828	18.53755	16.07529		45.45643	
Des Moines(Saydel)	9.85318	0.49713	0.00500	0.48828	12.12312	16.07529		39.04200	
Des Moines(Johnston)	9.85318	0.49713	0.00500	0.48828	16.82614	16.07529		43.74502	
Des Moines(Johnston)	9.85318	0.49713	0.00500	0.48828	16.82614	16.07529	0.61798	44.36300 a	
Des Moines(WDM)	9.85318	0.49713	0.00500	0.48828	13.58195	16.07529		40.50083	
Elkhart(N Polk)	9.52543	0.41676	0.00500	0.48828	17.82105	6.16392		34.42044	
Grimes(Dallas)	9.52543	0.41676	0.00500	0.48828	16.73272	10.80354		37.97173	
Grimes(Johnston)	9.52543	0.41676	0.00500	0.48828	16.82614	10.80354		38.06515	
Johnston(Johnston)	9.52543	0.41676	0.00500	0.48828	16.82614	9.78743		37.04904	
Mitchillville(SE Polk)	9.52543	0.41676	0.00500	0.48828	18.53755	11.19731		40.17033	
Pleasant Hill(DM Ind)	9.52543	0.41676	0.00500	0.48828	16.48951	11.43675		38.36173	
Pleasant Hill(SE Polk)	9.52543	0.41676	0.00500	0.48828	18.53755	11.43675		40.40977	
Polk City(Ankeny)	9.52543	0.41676	0.00500	0.48828	18.76084	9.82489		39.02120	
Polk City(N Polk)	9.52543	0.41676	0.00500	0.48828	17.82105	9.82489	0.08796	38.16937 d	
Runnells(SE Polk)	9.52543	0.41676	0.00500	0.48828	18.53755	7.47716	0.28761	36.73779 c	
Sheldahl(N Polk)	9.52543	0.41676	0.00500	0.48828	17.82105	4.91430		33.17082	
Urbandale(DM Ind)	9.52543	0.41676	0.00500	0.48828	16.48951	8.35880	0.50468	35.78846 b	
Urbandale(Dallas)	9.52543	0.41676	0.00500	0.48828	16.73272	8.35880		35.52699	
Urbandale(Johnston)	9.52543	0.41676	0.00500	0.48828	16.82614	8.35880		35.62041	
Urbandale(Johnston)	9.52543	0.41676	0.00500	0.48828	16.82614	8.35880	0.61798	36.23839 a	
Urbandale(Johnston)	9.52543	0.41676	0.00500	0.48828	16.82614	8.35880	0.50468	36.12509 b	
Urbandale(Urbandale)	9.52543	0.41676	0.00500	0.48828	15.45436	8.35880	0.61798	34.86661 a	
Urbandale(Urbandale)	9.52543	0.41676	0.00500	0.48828	15.45436	8.35880	0.50468	34.75331 b	
Urbandale(WDM)	9.52543	0.41676	0.00500	0.48828	13.58195	8.35880		32.37622	
Urbandale(WDM)	9.52543	0.41676	0.00500	0.48828	13.58195	8.35880	0.61798	32.99420 a	
Urbandale(WDM)	9.52543	0.41676	0.00500	0.48828	13.58195	8.35880	0.50468	32.88090 b	
Windsor Hts(DM Ind)	9.52543	0.41676	0.00500	0.48828	16.48951	9.22259	0.50468	36.65225 b	
Windsor Hts(WDM)	9.52543	0.41676	0.00500	0.48828	13.58195	9.22259		33.24001	
Windsor Hts(WDM)	9.52543	0.41676	0.00500	0.48828	13.58195	9.22259	0.50468	33.74469 b	
West Des Moines(DM)	9.52543	0.41676	0.00500	0.48828	16.48951	10.90000		37.82498	
West Des Moines(WDM)	9.52543	0.41676	0.00500	0.48828	13.58195	10.90000		34.91742	
West Des Moines(WDM)	9.52543	0.41676	0.00500	0.48828	13.58195	10.90000	0.50468	35.42210 b	

**1992-93 TAX LEVIES  
PAYABLE FISCAL YEAR JULY 1,1993 - JUNE 30,1994  
POLK COUNTY, IOWA**

AG-LAND CITY (SCHOOL)	COUNTY	ASSESSOR	STATE	AREA XI COLLEGE	SCHOOL	CITY	SPECIALS	TOTAL
Alleman(N Polk)	9.52543	0.41676	0.00500	0.48828	17.82105	2.87375		31.13027
Altoona(SE Polk)	9.52543	0.41676	0.00500	0.48828	18.53755	2.83431		31.80733
Altoona(Bond-Far)	9.52543	0.41676	0.00500	0.48828	17.81303	2.83431		31.08281
Ankeny(Ankeny)	9.52543	0.41676	0.00500	0.48828	18.76084	3.00375		32.20006
Bondurant(Bond-Far)	9.52543	0.41676	0.00500	0.48828	17.81303	2.99344		31.24194
Carlisle(Carlisle)	9.52543	0.41676	0.00500	0.48828	21.19023	0.00000		31.62570
Clive(WDM)	9.52543	0.41676	0.00500	0.48828	13.58195	3.00375		27.02117
Des Moines(DM Ind)	9.85318	0.49713	0.00500	0.48828	16.48951	3.0038		30.33685
Des Moines(Carlisle)	9.85318	0.49713	0.00500	0.48828	21.19023	3.0038		35.03757
Des Moines(SE Polk)	9.85318	0.49713	0.00500	0.48828	18.53755	3.0038		32.38489
Des Moines(Saydel)	9.85318	0.49713	0.00500	0.48828	12.12312	3.0038		25.97046
Des Moines(Johnston)	9.85318	0.49713	0.00500	0.48828	16.82614	3.0038		30.67348
Des Moines(WDM)	9.85318	0.49713	0.00500	0.48828	13.58195	3.0038		27.42929
Elkhart(N Polk)	9.52543	0.41676	0.00500	0.48828	17.82105	3.00375		31.26027
Grimes(Dallas)	9.52543	0.41676	0.00500	0.48828	16.73272	3.00375		30.17194
Grimes(Johnston)	9.52543	0.41676	0.00500	0.48828	16.82614	3.00375		30.26536
Johnston(Johnston)	9.52543	0.41676	0.00500	0.48828	16.82614	3.00375		30.26536
Mitchellville(SE Polk)	9.52543	0.41676	0.00500	0.48828	18.53755	2.98447		31.95749
Pleasant Hill(DM Ind)	9.52543	0.41676	0.00500	0.48828	16.48951	2.89689		29.82187
Pleasant Hill(SE Polk)	9.52543	0.41676	0.00500	0.48828	18.53755	2.89689		31.86991
Polk City(Ankeny)	9.52543	0.41676	0.00500	0.48828	18.76084	2.98887		32.18518
Polk City(N Polk)	9.52543	0.41676	0.00500	0.48828	17.82105	2.98887	0.08796	31.33335 d
Runnells(SE Polk)	9.52543	0.41676	0.00500	0.48828	18.53755	3.00375	0.28761	32.26438 c
Sheldahl(N Polk)	9.52543	0.41676	0.00500	0.48828	17.82105	0.49679		28.75331
Urbandale(DM Ind)	9.52543	0.41676	0.00500	0.48828	16.48951	1.87738		28.80236
Urbandale(Dallas)	9.52543	0.41676	0.00500	0.48828	16.73272	1.87738		29.04557
Urbandale(Dallas)	9.52543	0.41676	0.00500	0.48828	16.73272	1.87738	0.61798	29.66355 a
Urbandale(Johnston)	9.52543	0.41676	0.00500	0.48828	16.82614	1.87738		29.13899
Urbandale(Johnston)	9.52543	0.41676	0.00500	0.48828	16.82614	1.87738	0.61798	29.75697 a
Urbandale(Urbandale)	9.52543	0.41676	0.00500	0.48828	15.45436	1.87738	0.61798	28.38519 a
Urbandale(WDM)	9.52543	0.41676	0.00500	0.48828	13.58195	1.87738		25.89480
Urbandale(WDM)	9.52543	0.41676	0.00500	0.48828	13.58195	1.87738	0.61798	26.51278 a
Windsor Hts(DM Ind)	9.52543	0.41676	0.00500	0.48828	16.48951	0.00000	0.50468	27.42966 b
Windsor Hts(WDM)	9.52543	0.41676	0.00500	0.48828	13.58195	0.00000	0.50468	24.52210 b
West DesMoines(DM)	9.52543	0.41676	0.00500	0.48828	16.48951	3.00375		29.92873
West DesMoines(WDM)	9.52543	0.41676	0.00500	0.48828	13.58195	3.00375		27.02117

AREA XI								
TOWNSHIP(SCHOOL)	COUNTY	ASSESSOR	STATE	COLLEGE	SCHOOL	CITY	SPECIALS	TOTAL
Allen(Carlisle)	14.50687	0.41676	0.00500	0.48828	21.19023	0.81254		37.41968
Beaver(SE Polk)	14.50687	0.41676	0.00500	0.48828	18.53755	0.51719		34.47165
Beaver(Bond-Far)	14.50687	0.41676	0.00500	0.48828	17.81303	0.51719		33.74713
Bloomfield(DM Ind)	14.50687	0.41676	0.00500	0.48828	16.48951	1.36278		33.26920
Bloomfield(WDM)	14.50687	0.41676	0.00500	0.48828	13.58195	1.36278		30.36164
Camp(SE Polk)	14.50687	0.41676	0.00500	0.48828	18.53755	1.13841		35.09287
Camp(Prairie City)	14.50687	0.41676	0.00500	0.48828	13.32545	1.13841		29.88077
Clay(SE Polk)	14.50687	0.41676	0.00500	0.48828	18.53755	0.48872		34.44318
Clay(Bond-Far)	14.50687	0.41676	0.00500	0.48828	17.81303	0.48872		33.71866
Crocker(Ankeny)	14.50687	0.41676	0.00500	0.48828	18.76084	0.50417		34.68192
Delaware(SE Polk)	14.50687	0.41676	0.00500	0.48828	18.53755	0.64109		34.59555
Delaware(Bond-Far)	14.50687	0.41676	0.00500	0.48828	17.81303	0.64109		33.87103
Delaware(Saydel)	14.50687	0.41676	0.00500	0.48828	12.12312	0.64109		28.18112
Douglas(Bond-Far)	14.50687	0.41676	0.00500	0.48828	17.81303	0.76135		33.99129
Douglas(Ankeny)	14.50687	0.41676	0.00500	0.48828	18.76084	0.76135		34.93910
Douglas(N Polk)	14.50687	0.41676	0.00500	0.48828	17.82105	0.76135		33.99931
Elkhart(N Polk)	14.50687	0.41676	0.00500	0.48828	17.82105	0.49453		33.73249
Elkhart(Col-Maxwell)	14.50687	0.41676	0.00500	0.48828	14.59463	0.49453		30.50607
Fournile(SE Polk)	14.50687	0.41676	0.00500	0.48828	18.53755	0.76524		34.71970
Franklin(Bond-Far)	14.50687	0.41676	0.00500	0.48828	17.81303	0.61898		33.84892
Jefferson(Wood-Gran)	14.50687	0.41676	0.00500	0.48828	15.70009	0.52490		31.64190
Jefferson(Wood-Gran)	14.50687	0.41676	0.00500	0.48828	15.70009	0.14633	0.28549	31.54882 g
Jefferson(Dallas)	14.50687	0.41676	0.00500	0.48828	16.73272	0.52490		32.67453
Jefferson(Johnston)	14.50687	0.41676	0.00500	0.48828	16.82614	0.52490		32.76795
Jefferson(Johnston)	14.50687	0.41676	0.00500	0.48828	16.82614	0.14633	0.45522	32.84460 e
Jefferson(Johnston)	14.50687	0.41676	0.00500	0.48828	16.82614	0.14633	0.28549	32.67487 g
Lincoln(Ballard)	14.50687	0.41676	0.00500	0.48828	17.78190	0.54040		33.73921
Lincoln(N Polk)	14.50687	0.41676	0.00500	0.48828	17.82105	0.54040		33.77836
Madison(N Polk)	14.50687	0.41676	0.00500	0.48828	17.82105	0.16960		33.40756
Madison(Madrid)	14.50687	0.41676	0.00500	0.48828	19.77821	0.16960		35.36472
Saylor(Saydel)	14.50687	0.41676	0.00500	0.48828	12.12312	1.44141		28.98144
Union(N Polk)	14.50687	0.41676	0.00500	0.48828	17.82105	0.62112		33.85908
Union(Madrid)	14.50687	0.41676	0.00500	0.48828	19.77821	0.62112		35.81624
Walnut(WDM)	14.50687	0.41676	0.00500	0.48828	13.58195	0.19779		29.19665
Washington(Bond-Far)	14.50687	0.41676	0.00500	0.48828	17.81303	0.53750		33.76744
Washington(Col-Max)	14.50687	0.41676	0.00500	0.48828	14.59463	0.53750		30.54904
Webster(DM Ind)	14.50687	0.41676	0.00500	0.48828	16.48951	0.16651	0.41877	32.49170 f
Webster(Dallas)	14.50687	0.41676	0.00500	0.48828	16.73272	0.57151		32.72114
Webster(Johnston)	14.50687	0.41676	0.00500	0.48828	16.82614	0.57151		32.81456
Webster(Johnston)	14.50687	0.41676	0.00500	0.48828	16.82614	0.57151	0.61798	33.43254 a
Webster(Johnston)	14.50687	0.41676	0.00500	0.48828	16.82614	0.16651	0.45522	32.86478 e
Webster(Johnston)	14.50687	0.41676	0.00500	0.48828	16.82614	0.16651	1.07320	33.48276 ae
Webster(Johnston)	14.50687	0.41676	0.00500	0.48828	16.82614	0.16651	0.41877	32.82833 f
Webster(Johnston)	14.50687	0.41676	0.00500	0.48828	16.82614	0.16651	1.03675	33.44631 af

- a. Levy of 0.61798 for Urbandale Sanitary Sewer District.  
b. Levy of 0.50468 for Urbandale-Windsor Hgts Sanitary Sewer District.  
c. Levy of 0.28761 for Camp Township cemetery  
d. Levy of 0.08796 for Madison Township cemetery  
Fire District Levies  
e. Levy of 0.45522 for Fire District No. 1  
f. Levy of 0.41877 for Lower Beaver Fire District.  
g. Levy of 0.28549 for Jefferson Fire District.

**1992-93 TAX LEVIES**  
**PAYABLE FISCAL YEAR JULY 1,1993 - JUNE 30,1994**  
**POLK COUNTY, IOWA**

COUNTY LEVIES	
<b>POLK COUNTY</b>	
<b>A. Countywide Services</b>	
General Basic	3.50000
General Supplemental	3.50828
Debt Service	0.29445
Early Retirement	0.00000
Other	0.00000
	-----
Subtotal Countywide (A)	7.30273
<b>B. All Rural Services Only</b>	
Rural Services Basic	3.95000
Rural Services Suppl	0.70369
Unified Law Enforcement	
Other	
	-----
Subtotal All Rural (B)	4.65369
	-----
Subtotal Rural Rate (A&B)	11.95642
<b>C. Special District</b>	
TIF Debt Service	
Flood & Erosion	
Other	
	-----
Subtotal Specl Dist (C)	

BROADLAWNS COUNTY HOSPITAL	
General	1.35000
FICA	0.22019
IPERS	0.13601
Emergency	0.26991
Unemployment Comp	0.00000
Tort Liability	0.22062
	-----
Total	2.19673

DES MOINES INDEPENDENT SCHOOL DISTRICT FUNDS	
<b>General Fund</b>	
Operating	14.33968
Management	0.67130
	-----
Subtotal General	15.01098
<b>School House Fund</b>	
Voted Physical Plant	
Regular Physical Plant	0.33000
Schoolhouse	0.67500
Lease-Purchase	0.00000
Playground	0.13500
Debt Service	0.33853
	-----
Subtotal School House	1.47853
	-----
Grand Total	16.48951

CITY OF DES MOINES FUNDS	
<b>A. General Fund</b>	
General	8.10000
Transit	0.53977
Insurance	0.13299
Other	0.00000
	-----
Subtotal General (A)	8.77276
<b>B. Special Funds</b>	
Emergency	0.26988
Employee Benefits	3.68094
Debt Service	3.35171
Capital Improve	0.00000
	-----
Subtotal Special (B)	7.30253
	-----
Total Regular (A&B)	16.07529
	-----
C. Ag Land Levy	3.00375

**1992-93 TAX LEVIES  
PAYABLE FISCAL YEAR JULY 1,1993 - JUNE 30,1994  
POLK COUNTY, IOWA**

DES MOINES CITY ASSESSOR	
Assessment Expense	0.27000
FICA	0.01936
IPERS	0.01123
Special Appraisers	0.19654
	-----
Total	0.49713

AREA XI COMMUNITY COLLEGE	
General	0.20250
Unemployment	0.00000
Tort Liability	0.01268
Insurance	0.01504
Early Retirement	0.02556
Equipment Repl	0.03000
Standby	0.00000
Plant	0.20250
Bonds/Interest	0.00000
	-----
Total	0.48828


COUNTY ASSESSOR	
Assessment Expense	0.25301
FICA	0.00000
Special Appraisers	0.16375
	-----
Total	0.41676

CONSOLIDATED COUNTY LEVY CITIES CITIES EXCEPT DES MOINES	
County Levy	7.30273
Hospital Levy	2.19673
Ag Extension	0.02597
	-----
Total	9.52543

CONSOLIDATED COUNTY LEVY DES MOINES	
County Levy	7.30273
Hamilton Drain	0.32775
Hospital Levy	2.19673
Ag Extension	0.02597
	-----
Total	9.85318

CONSOLIDATED COUNTY LEVY TOWNSHIPS	
Rural County Levy	11.95642
Hamilton Drain	0.32775
Hospital Levy	2.19673
Ag Extension	0.02597
	-----
Total	14.50687





**1993-94**

**TAX LEVIES**

**Polk County, Iowa**

**PAYABLE FISCAL YEAR**  
**July 1, 1994- JUNE 30, 1995**

**TOM PARKINS**  
**Polk County Auditor**

**MARY NEWELL**

**1ST DEPUTY**

**RON CARZOLI**

**TAX DEPARTMENT SUPERVISOR**

**MARY MALONEY**  
**Polk County Treasurer**

**LEE U. DUIN**

**ASSISTANT DIRECTOR**

**ELLEN JOHNSON**

**2ND DEPUTY**

**STATUTORY DATES TO PAY WITHOUT PENALTY:**

**\*1ST PAYMENT**

**SEPTEMBER 30th**

**\*2ND PAYMENT**

**MARCH 31st**

**1993-94 TAX LEVIES**  
**PAYABLE FISCAL YEAR JULY 1,1994 - JUNE 30,1995**  
**POLK COUNTY, IOWA**

REGULAR CITY (SCHOOL)	COUNTY	ASSESSOR	STATE	AREA XI COLLEGE	SCHOOL	CITY	SPECIALS	TOTAL
Alleman(N Polk)	9.83982	0.39666	0.00500	0.48398	18.96881	6.85805		36.55232
Altoona(SE Polk)	9.83982	0.39666	0.00500	0.48398	19.47887	10.20774		40.41207
Altoona(Bond-Far)	9.83982	0.39666	0.00500	0.48398	17.99991	10.20774		38.93311
Ankeny(Ankeny)	9.83982	0.39666	0.00500	0.48398	18.73037	10.25304		39.70887
Bondurant(Bond-Far)	9.83982	0.39666	0.00500	0.48398	17.99991	11.02315		39.74852
Carlisle(Carlisle)	9.83982	0.39666	0.00500	0.48398	19.40803	8.71636		38.84985
Clive(WDM)	9.83982	0.39666	0.00500	0.48398	13.35917	7.37329		31.45792
Clive(WDM)	9.83982	0.39666	0.00500	0.48398	13.35917	7.37329	0.46585	31.92377 b
Des Moines(DM Ind)	9.99982	0.50230	0.00500	0.48398	16.93665	16.19909		44.12684
Des Moines(DM Ind)	9.99982	0.50230	0.00500	0.48398	16.93665	16.19909	0.46585	44.59269 b
Des Moines(Carlisle)	9.99982	0.50230	0.00500	0.48398	19.40803	16.19909		46.59822
Des Moines(SE Polk)	9.99982	0.50230	0.00500	0.48398	19.47887	16.19909		46.66906
Des Moines(Saydel)	9.99982	0.50230	0.00500	0.48398	13.19579	16.19909		40.38598
Des Moines(Johnston)	9.99982	0.50230	0.00500	0.48398	17.08339	16.19909		44.27358
Des Moines(Johnston)	9.99982	0.50230	0.00500	0.48398	17.08339	16.19909	0.59482	44.86840 a
Des Moines(WDM)	9.99982	0.50230	0.00500	0.48398	13.35917	16.19909		40.54936
Elkhart(N Polk)	9.83982	0.39666	0.00500	0.48398	18.96881	6.16375		35.85802
Grimes(Dallas)	9.83982	0.39666	0.00500	0.48398	16.55499	9.73045		37.01090
Grimes(Johnston)	9.83982	0.39666	0.00500	0.48398	17.08339	9.73045		37.53930
Johnston(Johnston)	9.83982	0.39666	0.00500	0.48398	17.08339	9.67748		37.48633
Mitchillville(SE Polk)	9.83982	0.39666	0.00500	0.48398	19.47887	11.20451		41.40884
Pleasant Hill(DM Ind)	9.83982	0.39666	0.00500	0.48398	16.93665	14.45407		42.11618
Pleasant Hill(SE Polk)	9.83982	0.39666	0.00500	0.48398	19.47887	14.45407		44.65840
Polk City(Ankeny)	9.83982	0.39666	0.00500	0.48398	18.73037	9.86652		39.32235
Polk City(N Polk)	9.83982	0.39666	0.00500	0.48398	18.96881	9.86652	0.08631	39.64710 d
Runnells(SE Polk)	9.83982	0.39666	0.00500	0.48398	19.47887	7.39806	0.34107	37.94346 c
Sheldahl(N Polk)	9.83982	0.39666	0.00500	0.48398	18.96881	4.35367		34.04794
Urbandale(DM Ind)	9.83982	0.39666	0.00500	0.48398	16.93665	8.41309	0.46585	36.54105 b
Urbandale(Dallas)	9.83982	0.39666	0.00500	0.48398	16.55499	8.41309		35.69354
Urbandale(Dallas)	9.83982	0.39666	0.00500	0.48398	16.55499	8.41309	0.59482	36.28836 a
Urbandale(Johnston)	9.83982	0.39666	0.00500	0.48398	17.08339	8.41309		36.22194
Urbandale(Johnston)	9.83982	0.39666	0.00500	0.48398	17.08339	8.41309	0.59482	36.81676 a
Urbandale(Johnston)	9.83982	0.39666	0.00500	0.48398	17.08339	8.41309	0.46585	36.68779 b
Urbandale(Urbandale)	9.83982	0.39666	0.00500	0.48398	15.38100	8.41309	0.59482	35.11437 a
Urbandale(Urbandale)	9.83982	0.39666	0.00500	0.48398	15.38100	8.41309	0.46585	34.98540 b
Urbandale(WDM)	9.83982	0.39666	0.00500	0.48398	13.35917	8.41309		32.49772
Urbandale(WDM)	9.83982	0.39666	0.00500	0.48398	13.35917	8.41309	0.59482	33.09254 a
Urbandale(WDM)	9.83982	0.39666	0.00500	0.48398	13.35917	8.41309	0.46585	32.96357 b
Windsor Hts(DM Ind)	9.83982	0.39666	0.00500	0.48398	16.93665	9.51687	0.46585	37.64483 b
Windsor Hts(WDM)	9.83982	0.39666	0.00500	0.48398	13.35917	9.51687		33.60150
Windsor Hts(WDM)	9.83982	0.39666	0.00500	0.48398	13.35917	9.51687	0.46585	34.06735 b
West DesMoines(DM)	9.83982	0.39666	0.00500	0.48398	16.93665	10.90000		38.56211
West DesMoines(WDM)	9.83982	0.39666	0.00500	0.48398	13.35917	10.90000		34.98463
West DesMoines(WDM)	9.83982	0.39666	0.00500	0.48398	13.35917	10.90000	0.46585	35.45048 b

Sewer a. Levy of 0.59482 for Urbandale Sanitary Sewer District.  
b. Levy of 0.46585 for Urbandale-Windsor Hgts Sanitary Sewer District.

Bond c. Levy of 0.34107 for Camp Township cemetery  
d. Levy of 0.08631 for Madison Township cemetery

Fire e. Levy of 0.45172 for Fire District No. 1  
f. Levy of 0.42076 for Lower Beaver Fire District.  
g. Levy of 0.27098 for Jefferson Fire District.

**1993-94 TAX LEVIES**  
**PAYABLE FISCAL YEAR JULY 1,1994 - JUNE 30,1995**  
**POLK COUNTY, IOWA**

AG-LAND CITY (SCHOOL)	COUNTY	ASSESSOR	STATE	AREA XI COLLEGE	SCHOOL	CITY	SPECIALS	TOTAL
Altehan(N Polk)	9.83982	0.39666	0.00500	0.48398	18.96881	2.72308		32.41735
Altoona(SE Polk)	9.83982	0.39666	0.00500	0.48398	19.47887	2.65603		32.86036
Altoona(Bond-Far)	9.83982	0.39666	0.00500	0.48398	17.99991	2.65603		31.38140
Ankeny(Ankeny)	9.83982	0.39666	0.00500	0.48398	18.73037	2.97395		32.42978
Bondurant(Bond-Far)	9.83982	0.39666	0.00500	0.48398	17.99991	2.75210		31.47747
Carlisle(Carlisle)	9.83982	0.39666	0.00500	0.48398	19.40803	0.00000		30.13349
Clive(WDM)	9.83982	0.39666	0.00500	0.48398	13.35917	3.00375		27.08838
Des Moines(DM Ind)	9.99982	0.50230	0.00500	0.48398	16.93665	2.77374		30.70149
Des Moines(Carlisle)	9.99982	0.50230	0.00500	0.48398	19.40803	2.77374		33.17287
Des Moines(SE Polk)	9.99982	0.50230	0.00500	0.48398	19.47887	2.77374		33.24371
Des Moines(Saydel)	9.99982	0.50230	0.00500	0.48398	13.19579	2.77374		26.96063
Des Moines(Johnston)	9.99982	0.50230	0.00500	0.48398	17.08339	2.77374		30.84823
Des Moines(WDM)	9.99982	0.50230	0.00500	0.48398	13.35917	2.77374		27.12401
Elkhart(N Polk)	9.83982	0.39666	0.00500	0.48398	18.96881	2.73627		32.43054
Grimes(Dallas)	9.83982	0.39666	0.00500	0.48398	16.55499	2.93379		30.21424
Grimes(Johnston)	9.83982	0.39666	0.00500	0.48398	17.08339	2.93379		30.74264
Johnston(Johnston)	9.83982	0.39666	0.00500	0.48398	17.08339	3.00375		30.81260
Mitchillville(SE Polk)	9.83982	0.39666	0.00500	0.48398	19.47887	2.80034		33.00467
Pleasant Hill(DM Ind)	9.83982	0.39666	0.00500	0.48398	16.93665	2.89661		30.55872
Pleasant Hill(SE Polk)	9.83982	0.39666	0.00500	0.48398	19.47887	2.89661		33.10094
Polk City(Ankeny)	9.83982	0.39666	0.00500	0.48398	18.73037	2.75501		32.21084
Polk City(N Polk)	9.83982	0.39666	0.00500	0.48398	18.96881	2.75501	0.08631	32.53559 d
Runnells(SE Polk)	9.83982	0.39666	0.00500	0.48398	19.47887	2.82247	0.34107	33.36787 c
Sheldahl(N Polk)	9.83982	0.39666	0.00500	0.48398	18.96881	0.64263		30.33690
Urbandale(DM Ind)	9.83982	0.39666	0.00500	0.48398	16.93665	1.91669		29.57880
Urbandale(Dallas)	9.83982	0.39666	0.00500	0.48398	16.55499	1.91669		29.19714
Urbandale(Dallas)	9.83982	0.39666	0.00500	0.48398	16.55499	1.91669	0.59482	29.79196 a
Urbandale(Johnston)	9.83982	0.39666	0.00500	0.48398	17.08339	1.91669		29.72554
Urbandale(Johnston)	9.83982	0.39666	0.00500	0.48398	17.08339	1.91669	0.59482	30.32036 a
Urbandale(Urbandale)	9.83982	0.39666	0.00500	0.48398	15.38100	1.91669	0.59482	28.61797 a
Urbandale(WDM)	9.83982	0.39666	0.00500	0.48398	13.35917	1.91669		26.00132
Urbandale(WDM)	9.83982	0.39666	0.00500	0.48398	13.35917	1.91669	0.59482	26.59614 a
Windsor Hts(DM Ind)	9.83982	0.39666	0.00500	0.48398	16.93665	0.00000	0.46585	28.12796 b
Windsor Hts(WDM)	9.83982	0.39666	0.00500	0.48398	13.35917	0.00000	0.46585	24.55048 b
West DesMoines(DM)	9.83982	0.39666	0.00500	0.48398	16.93665	3.00375		30.66586
West DesMoines(WDM)	9.83982	0.39666	0.00500	0.48398	13.35917	3.00375		27.08838

- Sewer a. Levy of 0.59482 for Urbandale Sanitary Sewer District.
- b. Levy of 0.46585 for Urbandale-Windsor Hgts Sanitary Sewer District.
- Bond c. Levy of 0.34107 for Camp Township cemetery
- d. Levy of 0.08631 for Madison Township cemetery
- Fire e. Levy of 0.45172 for Fire District No. 1
- f. Levy of 0.42076 for Lower Beaver Fire District.
- g. Levy of 0.27098 for Jefferson Fire District.

TOWNSHIP (School)	COUNTY	ASSESSOR	STATE	AREA XI COLLEGE	SCHOOL	TOWN- SHIP	SPECIALS	TOTAL
Allen(Carlisle)	14.65351	0.39666	0.00500	0.48398	19.40803	0.73463		35.68181
Beaver(SE Polk)	14.65351	0.39666	0.00500	0.48398	19.47887	0.59794		35.61596
Beaver(Bond-Far)	14.65351	0.39666	0.00500	0.48398	17.99991	0.59794		34.13700
Bloomfield(DM Ind)	14.65351	0.39666	0.00500	0.48398	16.93665	1.34034		33.81614
Bloomfield(WDM)	14.65351	0.39666	0.00500	0.48398	13.35917	1.34034		30.23866
Camp(SE Polk)	14.65351	0.39666	0.00500	0.48398	19.47887	1.15599		36.17401
Camp(Prairie City)	14.65351	0.39666	0.00500	0.48398	13.20054	1.15599		29.89568
Clay(SE Polk)	14.65351	0.39666	0.00500	0.48398	19.47887	0.51711		35.53513
Clay(Bond-Far)	14.65351	0.39666	0.00500	0.48398	17.99991	0.51711		34.05617
Crocker(Ankeny)	14.65351	0.39666	0.00500	0.48398	18.73037	0.49782		34.76734
Delaware(SE Polk)	14.65351	0.39666	0.00500	0.48398	19.47887	0.80048		35.81850
Delaware(Bond-Far)	14.65351	0.39666	0.00500	0.48398	17.99991	0.80048		34.33954
Delaware(Saydel)	14.65351	0.39666	0.00500	0.48398	13.19579	0.80048		29.53542
Douglas(Bond-Far)	14.65351	0.39666	0.00500	0.48398	17.99991	0.65558		34.19464
Douglas(Ankeny)	14.65351	0.39666	0.00500	0.48398	18.73037	0.65558		34.92510
Douglas(N Polk)	14.65351	0.39666	0.00500	0.48398	18.96881	0.65558		35.16354
Elkhart(N Polk)	14.65351	0.39666	0.00500	0.48398	18.96881	0.47252		34.98048
Elkhart(Col-Maxwell)	14.65351	0.39666	0.00500	0.48398	12.95136	0.47252		28.96303
Fournile(SE Polk)	14.65351	0.39666	0.00500	0.48398	19.47887	0.71547		35.73349
Franklin(Bond-Far)	14.65351	0.39666	0.00500	0.48398	17.99991	0.60503		34.14409
Jefferson(Wood-Gran)	14.65351	0.39666	0.00500	0.48398	16.87243	0.52589		32.93747
Jefferson(Wood-Gran)	14.65351	0.39666	0.00500	0.48398	16.87243	0.14926	0.27098	32.83182 g
Jefferson(Dallas)	14.65351	0.39666	0.00500	0.48398	16.55499	0.52589		32.62003
Jefferson(Johnston)	14.65351	0.39666	0.00500	0.48398	17.08339	0.52589		33.14843
Jefferson(Johnston)	14.65351	0.39666	0.00500	0.48398	17.08339	0.14926	0.45172	33.22352 e
Jefferson(Johnston)	14.65351	0.39666	0.00500	0.48398	17.08339	0.14926	0.27098	33.04278 g
Lincoln(Ballard)	14.65351	0.39666	0.00500	0.48398	18.50611	0.50645		34.55171
Lincoln(N Polk)	14.65351	0.39666	0.00500	0.48398	18.96881	0.50645		35.01441
Madison(N Polk)	14.65351	0.39666	0.00500	0.48398	18.96881	0.16416		34.67212
Madison(Madrid)	14.65351	0.39666	0.00500	0.48398	18.55739	0.16416		34.26070
Saylor(Saydel)	14.65351	0.39666	0.00500	0.48398	13.19579	1.47079		30.20573
Union(N Polk)	14.65351	0.39666	0.00500	0.48398	18.96881	0.57504		35.08300
Union(Madrid)	14.65351	0.39666	0.00500	0.48398	18.55739	0.57504		34.67158
Walnut(WDM)	14.65351	0.39666	0.00500	0.48398	13.35917	0.19891		29.09723
Washington(Bond-Far)	14.65351	0.39666	0.00500	0.48398	17.99991	0.51838		34.05744
Washington(Col-Max)	14.65351	0.39666	0.00500	0.48398	12.95136	0.51838		29.00889
Webster(DM Ind)	14.65351	0.39666	0.00500	0.48398	16.93665	0.19703	0.42076	33.09359 f
Webster(Dallas)	14.65351	0.39666	0.00500	0.48398	16.55499	0.60203		32.69617
Webster(Dallas)	14.65351	0.39666	0.00500	0.48398	16.55499	0.60203	0.59482	33.29099 a
Webster(Johnston)	14.65351	0.39666	0.00500	0.48398	17.08339	0.60203		33.22457
Webster(Johnston)	14.65351	0.39666	0.00500	0.48398	17.08339	0.60203	0.59482	33.81939 a
Webster(Johnston)	14.65351	0.39666	0.00500	0.48398	17.08339	0.19703	0.45172	33.27129 e
Webster(Johnston)	14.65351	0.39666	0.00500	0.48398	17.08339	0.19703	1.04654	33.86611 ae
Webster(Johnston)	14.65351	0.39666	0.00500	0.48398	17.08339	0.19703	0.42076	33.24033 f
Webster(Johnston)	14.65351	0.39666	0.00500	0.48398	17.08339	0.19703	1.01558	33.83515 af

- Sewer a. Levy of 0.59482 for Urbandale Sanitary Sewer District.  
b. Levy of 0.46585 for Urbandale-Windsor Hgts Sanitary Sewer District.
- Bond c. Levy of 0.34107 for Camp Township cemetery  
d. Levy of 0.08631 for Madison Township cemetery
- Fire e. Levy of 0.45172 for Fire District No. 1  
f. Levy of 0.42076 for Lower Beaver Fire District.  
g. Levy of 0.27098 for Jefferson Fire District.

**1993-94 TAX LEVIES**  
**PAYABLE FISCAL YEAR JULY 1,1994 - JUNE 30,1995**  
**POLK COUNTY, IOWA**

POLK COUNTY LEVIES	
<b>A. Countywide Services</b>	
General Basic	3.50000
General Supplemental	3.68942
Debt Service	0.39500
Early Retirement	0.00000
Other	0.00000
	-----
Subtotal Countywide (A)	7.58442
<b>B. All Rural Services Only</b>	
Rural Services Basic	3.95000
Rural Services Suppl	0.70369
Unified Law Enforcement	0.00000
Other	0.00000
	-----
Subtotal All Rural (B)	4.65369
Subtotal Rural Rate (A&B)	12.23811
<b>C. Special District</b>	
TIF Debt Service	0.00000
Flood & Erosion	0.00000
Other (DS Hamilton Drain)	0.16000
	-----
Subtotal Specl Dist (C)	0.16000

BROADLAWNS COUNTY HOSPITAL	
General	1.35000
FICA	0.22220
IPERS	0.15678
Emergency	0.26999
Unemployment Comp	0.00000
Tort Liability	0.22847
	-----
Total	2.22744

DES MOINES INDEPENDENT SCHOOL DISTRICT FUNDS	
<b>General Fund</b>	
Operating	14.61955
Management	0.84598
	-----
Subtotal General	15.46553
<b>School House Fund</b>	
Voted Physical Plant	0.00000
Regular Physical Plant	0.33000
Schoolhouse	0.67500
Lease-Purchase	0.00000
Playground	0.13500
Debt Service	0.33112
	-----
Subtotal School House	1.47112
Grand Total	16.93665

CITY OF DES MOINES FUNDS	
<b>A. General Fund</b>	
General	8.10000
Transit	0.54057
Insurance	0.13630
Other	0.00000
	-----
Subtotal General (A)	8.77687
<b>B. Special Funds</b>	
Emergency	0.27000
Employee Benefits	4.01864
Debt Service	3.13358
Capital Improve	0.00000
	-----
Subtotal Special (B)	7.42222
Total Regular (A&B)	16.19909
<b>C. Ag Land Levy</b>	2.77374

**1993-94 TAX LEVIES  
PAYABLE FISCAL YEAR JULY 1, 1994 - JUNE 30, 1995  
POLK COUNTY, IOWA**

DES MOINES CITY ASSESSOR	
Assessment Expense	0.27000
FICA	0.01910
IPERS	0.01177
Special Appraisers	0.20143
Total	0.50230


AREA XI COMMUNITY COLLEGE	
General	0.20250
Unemployment	0.00117
Tort Liability	0.01595
Insurance	0.01828
Early Retirement	0.01358
Equipment Repl	0.03000
Standby	0.00000
Plant	0.20250
Bonds/Interest	0.00000
Total	0.48398

COUNTY ASSESSOR	
Assessment Expense	0.26065
FICA	0.00000
Special Appraisers	0.13601
Total	0.39666

CONSOLIDATED COUNTY LEVY CITIES EXCEPT DES MOINES	
County Levy	7.58442
Hospital Levy	2.22744
Ag Extension	0.02796
Total	9.83982

CONSOLIDATED COUNTY LEVY DES MOINES	
County Levy	7.58442
Hamilton Drain	0.16000
Hospital Levy	2.22744
Ag Extension	0.02796
Total	9.99982

CONSOLIDATED COUNTY LEVY TOWNSHIPS	
Rural County Levy	12.23811
Hamilton Drain	0.16000
Hospital Levy	2.22744
Ag Extension	0.02796
Total	14.65351



1994-95

Tax & Levies

Polk County, Iowa

Payable Fiscal Year

July 1, 1995- June 30, 1996

Tom Parkins

Polk County Auditor

Mary Kay LaBonia

1st Deputy

Ron Carzoli

Tax Department Supervisor

Mary Maloney

Polk County Treasurer

Lee U. Duin

Assistan Director

Theresa Burreight

2nd Deputy

Statutory Dates To Pay Without Penalty:

\*1st Payment

\*2nd Payment

September 30th

March 31st

**1994-95 TAX LEVIES  
PAYABLE FISCAL YEAR JULY 1,1994 - JUNE 30,1995  
POLK COUNTY, IOWA**

**REGULAR**

City (School)	COUNTY	ASSESSOR	STATE	AREA XI		CITY	SPECIALS	TOTAL
				COLLEGE	SCHOOL			
Alleman(N Polk)	9.28414	0.38781	0.00500	0.48988	18.63680	6.99997		35.80360
Altoona(SE Polk)	9.28414	0.38781	0.00500	0.48988	19.82711	10.67001		40.66395
Altoona(Bond-Far)	9.28414	0.38781	0.00500	0.48988	17.91104	10.67001		38.74788
Ankeny(Ankeny)	9.28414	0.38781	0.00500	0.48988	18.72181	10.20126		39.08990
Bondurant(Bond-Far)	9.28414	0.38781	0.00500	0.48988	17.91104	11.79237		39.87024
Carlisle(Carlisle)	9.28414	0.38781	0.00500	0.48988	22.01105	9.94323		42.12111
Clive(WDM)	9.28414	0.38781	0.00500	0.48988	13.60037	7.43609		31.20329
Clive(WDM)	9.28414	0.38781	0.00500	0.48988	13.60037	7.43609	0.35988	31.56317 b
Des Moines(DM Ind)	9.44414	0.46572	0.00500	0.48988	16.37380	16.10600		42.88454
Des Moines(DM Ind)	9.44414	0.46572	0.00500	0.48988	16.37380	16.10600	0.35988	43.24442 b
Des Moines(Carlisle)	9.44414	0.46572	0.00500	0.48988	22.01105	16.10600		48.52179
Des Moines(SE Polk)	9.44414	0.46572	0.00500	0.48988	19.82711	16.10600		46.33785
Des Moines(Saydel)	9.44414	0.46572	0.00500	0.48988	16.20501	16.10600		42.71575
Des Moines(Johnston)	9.44414	0.46572	0.00500	0.48988	16.81254	16.10600		43.32328
Des Moines(Johnston)	9.44414	0.46572	0.00500	0.48988	16.81254	16.10600	0.57762	43.90090 a
Des Moines(WDM)	9.44414	0.46572	0.00500	0.48988	13.60037	16.10600		40.11111
Elkhart(N Polk)	9.28414	0.38781	0.00500	0.48988	18.63680	6.29905		35.10268
Grimes(Dallas)	9.28414	0.38781	0.00500	0.48988	16.82103	10.62467		37.61253
Grimes(Johnston)	9.28414	0.38781	0.00500	0.48988	16.81254	10.62467		37.60404
Johnston(Johnston)	9.28414	0.38781	0.00500	0.48988	16.81254	9.82745		36.80682
Mitchville(SE Polk)	9.28414	0.38781	0.00500	0.48988	19.82711	11.06559		41.05953
Pleasant Hill(DM Ind)	9.28414	0.38781	0.00500	0.48988	16.37380	13.29266		39.83329
Pleasant Hill(SE Polk)	9.28414	0.38781	0.00500	0.48988	19.82711	13.29266		43.28660
Polk City(Ankeny)	9.28414	0.38781	0.00500	0.48988	18.72181	9.37826		38.26690
Polk City(N Polk)	9.28414	0.38781	0.00500	0.48988	18.63680	9.37826	0.08400	38.26589 d
Runnells(SE Polk)	9.28414	0.38781	0.00500	0.48988	19.82711	7.69986	0.31308	38.00688 c
Sheldahl(N Polk)	9.28414	0.38781	0.00500	0.48988	18.63680	4.00413		32.80776
Urbandale(DM Ind)	9.28414	0.38781	0.00500	0.48988	16.37380	8.52000	0.35988	35.42051 b
Urbandale(Dallas)	9.28414	0.38781	0.00500	0.48988	16.82103	8.52000		35.50786
Urbandale(Dallas)	9.28414	0.38781	0.00500	0.48988	16.82103	8.52000	0.57762	36.08548 a
Urbandale(Johnston)	9.28414	0.38781	0.00500	0.48988	16.81254	8.52000		35.49937
Urbandale(Johnston)	9.28414	0.38781	0.00500	0.48988	16.81254	8.52000	0.57762	36.07699 a
Urbandale(Johnston)	9.28414	0.38781	0.00500	0.48988	16.81254	8.52000	0.35988	35.85925 b
Urbandale(Urbandale)	9.28414	0.38781	0.00500	0.48988	15.12746	8.52000	0.57762	34.39191 a
Urbandale(Urbandale)	9.28414	0.38781	0.00500	0.48988	15.12746	8.52000	0.35988	34.17417 b
Urbandale(WDM)	9.28414	0.38781	0.00500	0.48988	13.60037	8.52000		32.28720
Urbandale(WDM)	9.28414	0.38781	0.00500	0.48988	13.60037	8.52000	0.57762	32.86482 a
Urbandale(WDM)	9.28414	0.38781	0.00500	0.48988	13.60037	8.52000	0.35988	32.64708 b
Windsor Hts(DM Ind)	9.28414	0.38781	0.00500	0.48988	16.37380	9.51342	0.35988	36.41393 b
Windsor Hts(WDM)	9.28414	0.38781	0.00500	0.48988	13.60037	9.51342		33.28062
Windsor Hts(WDM)	9.28414	0.38781	0.00500	0.48988	13.60037	9.51342	0.35988	33.64050 b
West DesMoines(DM)	9.28414	0.38781	0.00500	0.48988	16.37380	10.90001		37.44064
West DesMoines(WDM)	9.28414	0.38781	0.00500	0.48988	13.60037	10.90001		34.66721
West DesMoines(WDM)	9.28414	0.38781	0.00500	0.48988	13.60037	10.90001	0.35988	35.02709 b



**1994-95 TAX LEVIES  
PAYABLE FISCAL YEAR JULY 1,1994 - JUNE 30,1995  
POLK COUNTY, IOWA**

AG-LAND				AREA XI				
CITY (SCHOOL)	COUNTY	ASSESSOR	STATE	COLLEGE	SCHOOL	CITY	SPECIALS	TOTAL
Alleman(N Polk)	9.28414	0.38781	0.00500	0.48988	18.63680	2.99899		31.80262
Altoona(SE Polk)	9.28414	0.38781	0.00500	0.48988	19.82711	2.99896		32.99290
Altoona(Bond-Far)	9.28414	0.38781	0.00500	0.48988	17.91104	2.99896		31.07683
Ankeny(Ankeny)	9.28414	0.38781	0.00500	0.48988	18.72181	3.00375		31.89239
Ankeny(Saydel)	9.28414	0.38781	0.00500	0.48988	16.20501	3.00375		29.37559
Bondurant(Bond-Far)	9.28414	0.38781	0.00500	0.48988	17.91104	3.00375		31.08162
Carlisle(Carlisle)	9.28414	0.38781	0.00500	0.48988	22.01105	0.00000		32.17788
Clive(WDM)	9.28414	0.38781	0.00500	0.48988	13.60037	3.00375		26.77095
Des Moines(DM Ind)	9.44414	0.46572	0.00500	0.48988	16.37380	3.00375		29.78229
Des Moines(Carlisle)	9.44414	0.46572	0.00500	0.48988	22.01105	3.00375		35.41954
Des Moines(SE Polk)	9.44414	0.46572	0.00500	0.48988	19.82711	3.00375		33.23560
Des Moines(Saydel)	9.44414	0.46572	0.00500	0.48988	16.20501	3.00375		29.61350
Des Moines(Johnston)	9.44414	0.46572	0.00500	0.48988	16.81254	3.00375		30.22103
Des Moines(WDM)	9.44414	0.46572	0.00500	0.48988	13.60037	3.00375		27.00886
Elkhart(N Polk)	9.28414	0.38781	0.00500	0.48988	18.63680	2.99764		31.80127
Grimes(Dallas)	9.28414	0.38781	0.00500	0.48988	16.82103	2.97147		29.95933
Grimes(Johnston)	9.28414	0.38781	0.00500	0.48988	16.81254	2.97147		29.95084
Johnston(Johnston)	9.28414	0.38781	0.00500	0.48988	16.81254	3.00375		29.98312
Mitchellville(SE Polk)	9.28414	0.38781	0.00500	0.48988	19.82711	3.00375		32.99769
Pleasant Hill(DM Ind)	9.28414	0.38781	0.00500	0.48988	16.37380	2.94511		29.48574
Pleasant Hill(SE Polk)	9.28414	0.38781	0.00500	0.48988	19.82711	2.94511		32.93905
Polk City(Ankeny)	9.28414	0.38781	0.00500	0.48988	18.72181	3.00375		31.89239
Polk City(N Polk)	9.28414	0.38781	0.00500	0.48988	18.63680	3.00375	0.08400	31.89138 d
Runnells(SE Polk)	9.28414	0.38781	0.00500	0.48988	19.82711	2.82249	0.31308	33.12951 c
Sheldahl(N Polk)	9.28414	0.38781	0.00500	0.48988	18.63680	2.40191		31.20554
Urbandale(DM Ind)	9.28414	0.38781	0.00500	0.48988	16.37380	2.01996		28.56059
Urbandale(Dallas)	9.28414	0.38781	0.00500	0.48988	16.82103	2.01996		29.00782
Urbandale(Dallas)	9.28414	0.38781	0.00500	0.48988	16.82103	2.01996	0.57762	29.58544 a
Urbandale(Johnston)	9.28414	0.38781	0.00500	0.48988	16.81254	2.01996		28.99933
Urbandale(Johnston)	9.28414	0.38781	0.00500	0.48988	16.81254	2.01996	0.57762	29.57695 a
Urbandale(Urbandale)	9.28414	0.38781	0.00500	0.48988	15.12746	2.01996	0.57762	27.89187 a
Urbandale(WDM)	9.28414	0.38781	0.00500	0.48988	13.60037	2.01996		25.78716
Urbandale(WDM)	9.28414	0.38781	0.00500	0.48988	13.60037	2.01996	0.57762	26.36478 a
Windsor Hts(DM Ind)	9.28414	0.38781	0.00500	0.48988	16.37380	0.00000	0.35988	26.90051 b
Windsor Hts(WDM)	9.28414	0.38781	0.00500	0.48988	13.60037	0.00000	0.35988	24.12708 b
West Des Moines(DM)	9.28414	0.38781	0.00500	0.48988	16.37380	3.00375		29.54438
West Des Moines(WDM)	9.28414	0.38781	0.00500	0.48988	13.60037	3.00375		26.77095

**Townships**

TOWNSHIP (School)	COUNTY	ASSESSOR	STATE	AREA XI		TOWN-SHIP	SPECIALS	TOTAL
				COLLEGE	SCHOOL			
Allen(Carlisle)	14.14339	0.38781	0.00500	0.48988	22.01105	0.79200		37.82913
Beaver(SE Polk)	14.14339	0.38781	0.00500	0.48988	19.82711	0.58304		35.43623
Beaver(Bond-Far)	14.14339	0.38781	0.00500	0.48988	17.91104	0.58304		33.52016
Bloomfield(DM Ind)	14.14339	0.38781	0.00500	0.48988	16.37380	1.21396		32.61384
Bloomfield(WDM)	14.14339	0.38781	0.00500	0.48988	13.60037	1.21396		29.84041
Camp(SE Polk)	14.14339	0.38781	0.00500	0.48988	19.82711	1.07308		35.92627
Camp(Pralrie City)	14.14339	0.38781	0.00500	0.48988	13.35689	1.07308		29.45605
Clay(SE Polk)	14.14339	0.38781	0.00500	0.48988	19.82711	0.49940		35.35259
Clay(Bond-Far)	14.14339	0.38781	0.00500	0.48988	17.91104	0.49940		33.43652
Crocker(Ankeny)	14.14339	0.38781	0.00500	0.48988	18.72181	0.49165		34.23954
Delaware(SE Polk)	14.14339	0.38781	0.00500	0.48988	19.82711	0.99718		35.85037
Delaware(Bond-Far)	14.14339	0.38781	0.00500	0.48988	17.91104	0.99718		33.93430
Delaware(Saydel)	14.14339	0.38781	0.00500	0.48988	16.20501	0.99718		32.22827
Douglas(Bond-Far)	14.14339	0.38781	0.00500	0.48988	17.91104	0.65978		33.59690
Douglas(Ankeny)	14.14339	0.38781	0.00500	0.48988	18.72181	0.65978		34.40767
Douglas(N Polk)	14.14339	0.38781	0.00500	0.48988	18.63680	0.65978		34.32266
Elkhart(N Polk)	14.14339	0.38781	0.00500	0.48988	18.63680	0.49498		34.15786
Elkhart(Col-Maxwell)	14.14339	0.38781	0.00500	0.48988	12.07083	0.49498		27.59189
Fourmle(SE Polk)	14.14339	0.38781	0.00500	0.48988	19.82711	0.90000		35.75319
Franklin(Bond-Far)	14.14339	0.38781	0.00500	0.48988	17.91104	0.75495		33.69207
Jefferson(Wood-Gran)	14.14339	0.38781	0.00500	0.48988	16.42257	0.51288		31.96153
Jefferson(Wood-Gran)	14.14339	0.38781	0.00500	0.48988	16.42257	0.14550	0.26450	31.85865 g
Jefferson(Dallas)	14.14339	0.38781	0.00500	0.48988	16.82103	0.51288		32.35999
Jefferson(Johnston)	14.14339	0.38781	0.00500	0.48988	16.81254	0.51288		32.35150
Jefferson(Johnston)	14.14339	0.38781	0.00500	0.48988	16.81254	0.14550	0.44994	32.43406 e
Jefferson(Johnston)	14.14339	0.38781	0.00500	0.48988	16.81254	0.14550	0.26450	32.24862 g
Lincoln(Ballard)	14.14339	0.38781	0.00500	0.48988	19.46400	0.48991		34.97999
Lincoln(N Polk)	14.14339	0.38781	0.00500	0.48988	18.63680	0.48991		34.15279
Madison(N Polk)	14.14339	0.38781	0.00500	0.48988	18.63680	0.15809		33.82097
Madison(Madrid)	14.14339	0.38781	0.00500	0.48988	18.69619	0.15809		33.88036
Saylor(Saydel)	14.14339	0.38781	0.00500	0.48988	16.20501	1.44909		32.68018
Union(N Polk)	14.14339	0.38781	0.00500	0.48988	18.63680	0.56445		34.22733
Union(Madrid)	14.14339	0.38781	0.00500	0.48988	18.69619	0.56445		34.28672
Walnut(WDM)	14.14339	0.38781	0.00500	0.48988	13.60037	0.23274		28.85919
Washington(Bond-Far)	14.14339	0.38781	0.00500	0.48988	17.91104	0.51652		33.45364
Washington(Col-Max)	14.14339	0.38781	0.00500	0.48988	12.07083	0.51652		27.61343
Webster(DM Ind)	14.14339	0.38781	0.00500	0.48988	16.37380	0.19633	0.45106	32.04727 f
Webster(Dallas)	14.14339	0.38781	0.00500	0.48988	16.82103	0.60133		32.44844
Webster(Dallas)	14.14339	0.38781	0.00500	0.48988	16.82103	0.60133	0.57762	33.02606 a
Webster(Johnston)	14.14339	0.38781	0.00500	0.48988	16.81254	0.60133		32.43995
Webster(Johnston)	14.14339	0.38781	0.00500	0.48988	16.81254	0.60133	0.57762	33.01757 a
Webster(Johnston)	14.14339	0.38781	0.00500	0.48988	16.81254	0.19633	0.44994	32.48489 e
Webster(Johnston)	14.14339	0.38781	0.00500	0.48988	16.81254	0.19633	1.02756	33.06251 ae
Webster(Johnston)	14.14339	0.38781	0.00500	0.48988	16.81254	0.19633	0.45106	32.48601 f
Webster(Johnston)	14.14339	0.38781	0.00500	0.48988	16.81254	0.19633	1.02868	33.06363 af

- a. Levy of 0.57762 for Urbandale Sanitary Sewer District.
- b. Levy of 0.35988 for Urbandale-Windsor Hgts Sanitary Sewer District.
- c. Levy of 0.31308 for Camp Township cemetary.
- d. Levy of 0.08400 for Madison Township cemetary
- e. Levy of 0.44994 for Fire District No. 1
- f. Levy of 0.45106 for Lower Beaver Fire District.
- g. Levy of 0.26450 for Jefferson Fire District.

**1994-95 TAX LEVIES  
POLK COUNTY, IOWA**

**POLK COUNTY**

<b>A. Countywide Services</b>	
General Basic	3.50000
General Supplemental	3.10310
Debt Service	0.40300
Early Retirement	0.00000
Other	0.00000
	<hr/>
Subtotal Countywide (A)	7.00610
<b>B. All Rural Services Only</b>	
Rural Services Basic	3.95000
Rural Services Suppl	0.74925
Unified Law Enforcement	
Other	
	<hr/>
Subtotal All Rural (B)	4.69925
Subtotal Rural Rate (A&B)	11.70535

<b>C. Special District</b>	
TIF Debt Service	
Flood & Erosion	
Other (DS Hamilton Drain)	0.16000
	<hr/>
Subtotal Spec Dist (C)	0.16000

**BROADLAWNS COUNTY HOSPITAL**

General	1.35000
FICA	0.22357
IPERS	0.16555
Emergency	0.26989
Unemployment Comp	0.00815
Tort Liability	0.23119
	<hr/>
Total	2.24835

**DES MOINES INDEPENDENT  
SCHOOL DISTRICT FUNDS**

<b>General Fund</b>	
Operating	14.08147
Management	0.82897
	<hr/>
Subtotal General	14.91044
<b>School House Fund</b>	
Voted Physical Plant	
Regular Physical Plant	0.33000
Schoolhouse	0.67500
Lease-Purchase	0.00000
Playground	0.13500
Debt Service	0.32336
	<hr/>
Subtotal School House	1.46336
Grand Total	16.37380

**CITY OF DES MOINES FUNDS**

<b>A. General Fund</b>	
General	8.10000
Transit	0.58252
Insurance	0.39445
Other	0.00000
	<hr/>
Subtotal General (A)	9.07697
<b>B. Special Funds</b>	
Emergency	0.27000
Employee Benefits	3.72834
Debt Service	3.03069
Capital Improve	0.00000
	<hr/>
Subtotal Special (B)	7.02903
Total Regular (A&B)	16.10600
C. Ag Land Levy	3.00375

**1994-95 TAX LEVIES  
POLK COUNTY, IOWA**

**DES MOINES CITY ASSESSOR**

Assessment Expense	0.27000
FICA	0.01742
IPERS	0.01195
Special Appraisers	0.16635
<hr/>	
Total	0.46572

**AREA XI COMMUNITY COLLEGE**

General	0.20250
Unemployment	0.00126
Tort Liability	0.01940
Insurance	0.02068
Early Retirement	0.01359
Equipment Repl	0.02999
Standby	0.00000
Plant	0.20246
Bonds/Interest	0.00000
<hr/>	
Total	0.48988

**COUNTY ASSESSOR**

Assessment Expense	0.26055
FICA	0.00000
Special Appraisers	0.12726
<hr/>	
Total	0.38781

**CONSOLIDATED COUNTY LEVY CITIES EXCEPT DES MOINES**

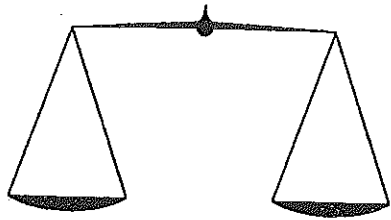
County Levy	7.00610
Hospital Levy	2.24835
Ag Extension	0.02969
<hr/>	
Total	9.28414

**CONSOLIDATED COUNTY LEVY DES MOINES**

County Levy	7.00610
Hamilton Drain	0.16000
Hospital Levy	2.24835
Ag Extension	0.02969
<hr/>	
Total	9.44414

**CONSOLIDATED COUNTY LEVY TOWNSHIPS**

Rural County Levy	11.70535
Hamilton Drain	0.16000
Hospital Levy	2.24835
Ag Extension	0.02969
<hr/>	
Total	14.14339



1995-96

# Tax Levies

## Polk County, Iowa

Payable Fiscal Year

July 1, 1996- June 30, 1997

Tom Parkins

Polk County Auditor

Mary Kay LaBonia

1st Deputy

Ron Carzoli

Tax Department Supervisor

Mary Maloney

Polk County Treasurer

Lee U. Duin

Assistant Director

Theresa Burrig

2nd Deputy

Statutory Dates To Pay Without Penalty:

\*1st Payment

September 30th

\*2nd Payment

March 31st

**1995-96 TAX LEVIES  
PAYABLE FISCAL YEAR JULY 1, 1996 - JUNE 30, 1997  
POLK COUNTY, IOWA**

**REGULAR**

City (School)	COUNTY	ASSESSOR	STATE	AREA XI				TOTAL
				COLLEGE	SCHOOL	CITY	SPECIALS	
Allema (N Polk)	8.89913	0.32142	0.0	0.50661	17.37108	7.00003		34.10327
Altoona (SE Polk)	8.89913	0.32142	0	0.50661	17.94303	10.67008		33.4527
Altoona (Bond-Far)	8.89913	0.32142	0	0.50661	15.96088	10.67008		36.312
Ankeny (Ankeny)	8.89913	0.32142	300	0.50661	17.44987	9.90126		37.08329
Bondurant (Bond-Far)	8.89913	0.32142	10500	0.50661	15.96088	14.18791		39.88095
Carlisle (Carlisle)	8.89913	0.32142	100500	0.50661	21.19985	10.52240		41.45441
Clive (VDM)	8.89913	32142.321	0.00500	0.50661	13.54320	7.63657		30.91193
Clive (VDM)	8.89913	32142.03	0.00500	0.50661	13.54320	7.63657	0.18548	31.09741 b
Des Moines (DM Ind)	8.89913	0	0.00500	0.50661	15.95888	16.18284		42.12865
Des Moines (DM Ind)	8.89913	0.19	0.00500	0.50661	15.95888	16.18284	0.18548	42.31413 b
Des Moines (Carlisle)	8.89913	0.7619	0.00500	0.50661	21.19985	16.18284		47.36962
Des Moines (SE Polk)	8.89913	0.57619	0.00500	0.50661	17.94303	16.18284		44.11280
Des Moines (Saydel)	8.89913	0.57619	0.00500	0.50661	15.56668	16.18284		41.73645
Des Moines (Johnston)	8.89913	0.57619	0.00500	0.50661	15.50541	16.18284		41.67518
Des Moines (Johnston)	8.89913	0.57619	0.00500	0.50661	15.50541	16.18284	0.51456	42.18974 a
Des Moines (WDM)	8.89913	0.57619	0.00500	0.50661	13.54320	16.18284		39.71297
Elkhart (N Polk)	8.89913	0.32142	0.00500	0.50661	17.37108	5.74374		32.84698
Grimes (Dallas)	8.89913	0.32142	0.00500	0.50661	14.88686	12.01311		36.63213
Grimes (Johnston)	8.89913	0.32142	0.00500	0.50661	15.50541	12.01311		37.25068
Johnston (Johnston)	8.89913	0.32142	0.00500	0.50661	15.50541	9.99008		35.22765
Michlinville (SE Polk)	8.89913	0.32142	0.00500	0.50661	17.94303	13.63117		41.30636
West Hill (DM Ind)	8.89913	0.32142	0.00500	0.50661	15.95888	13.28131		38.97235
Pleasant Hill (SE Polk)	8.89913	0.32142	0.00500	0.50661	17.94303	13.28131		40.95650
Polk City (Ankeny)	8.89913	0.32142	0.00500	0.50661	17.44987	9.42296		36.60499
Polk City (N Polk)	8.89913	0.32142	0.00500	0.50661	17.37108	9.42296	0.08260	36.60880 d
Runnells (SE Polk)	8.89913	0.32142	0.00500	0.50661	17.94303	8.10000	0.29224	36.06743 c
Sheldahl (N Polk)	8.89913	0.32142	0.00500	0.50661	17.37108	3.98776		31.09100
Urbandale (DM Ind)	8.89913	0.32142	0.00500	0.50661	15.95888	8.52000	0.18548	34.39652 b
Urbandale (Dallas)	8.89913	0.32142	0.00500	0.50661	14.88686	8.52000	0.51456	33.65358 a
Urbandale (Johnston)	8.89913	0.32142	0.00500	0.50661	15.50541	8.52000		33.75757
Urbandale (Johnston)	8.89913	0.32142	0.00500	0.50661	15.50541	8.52000	0.51456	34.27213 a
Urbandale (Johnston)	8.89913	0.32142	0.00500	0.50661	15.50541	8.52000	0.18548	33.94305 b
Urbandale (Urbandale)	8.89913	0.32142	0.00500	0.50661	14.56298	8.52000	0.51456	33.32970 a
Urbandale (Urbandale)	8.89913	0.32142	0.00500	0.50661	14.56298	8.52000	0.18548	33.00662 b
Urbandale (WDM)	8.89913	0.32142	0.00500	0.50661	13.54320	8.52000		31.79536
Urbandale (WDM)	8.89913	0.32142	0.00500	0.50661	13.54320	8.52000	0.51456	32.30992 a
Urbandale (WDM)	8.89913	0.32142	0.00500	0.50661	13.54320	8.52000	0.18548	31.98084 b
Windsor Hts (DM Ind)	8.89913	0.32142	0.00500	0.50661	15.95888	10.37181	0.18548	36.24833 b
Windsor Hts (WDM)	8.89913	0.32142	0.00500	0.50661	13.54320	10.37181		33.64717
Windsor Hts (WDM)	8.89913	0.32142	0.00500	0.50661	13.54320	10.37181	0.18548	33.83265 b
West Des Moines (DM)	8.89913	0.32142	0.00500	0.50661	15.95888	10.90532		36.59636
West Des Moines (WDM)	8.89913	0.32142	0.00500	0.50661	13.54320	10.90532		34.18068
West Des Moines (WDM)	8.89913	0.32142	0.00500	0.50661	13.54320	10.90532	0.18548	34.36616 b

38.34527  
36.36312  
37.08329

**1995-96 TAX LEVIES  
PAYABLE FISCAL YEAR JULY 1, 1996 - JUNE 30, 1997  
POLK COUNTY, IOWA**

**AG-LAND**

CITY (SCHOOL)	COUNTY	ASSESSOR	STATE	AREA XI		SCHOOL	CITY	SPECIALS	TOTAL
				COLLEGE					
Alleman(N Polk)	8.89913	0.32142	0.00500	0.50661		17.37108	2.99979		30.10303
Altoona(SE Polk)	8.89913	0.32142	0.00500	0.50661		17.94303	2.99987		30.67506
Altoona(Bond-Far)	8.89913	0.32142	0.00500	0.50661		15.96000	2.99987		28.69291
Ankeny(Ankeny)	8.89913	0.32142	0.00500	0.50661		17.44987	3.00375		30.18578
Ankeny(Saydel)	8.89913	0.32142	0.00500	0.50661		15.56668	3.00375		28.30259
Bondurant(Bond-Far)	8.89913	0.32142	0.00500	0.50661		15.96088	3.00375		28.69679
Carlisle(Carlisle)	8.89913	0.32142	0.00500	0.50661		21.19985	0.00000		30.93201
Clive(WDM)	8.89913	0.32142	0.00500	0.50661		13.54320	3.00375		26.27911
Des Moines(DM Ind)	8.89913	0.57619	0.00500	0.50661		15.95888	3.00375		28.94956
Des Moines(Carlisle)	8.89913	0.57619	0.00500	0.50661		21.19985	3.00375		34.19053
Des Moines(SE Polk)	8.89913	0.57619	0.00500	0.50661		17.94303	3.00375		30.93371
Des Moines(Saydel)	8.89913	0.57619	0.00500	0.50661		15.56668	3.00375		28.55736
Des Moines(Johnston)	8.89913	0.57619	0.00500	0.50661		15.50541	3.00375		28.49609
Des Moines(WDM)	8.89913	0.57619	0.00500	0.50661		13.54320	3.00375		26.53388
Elkhart(N Polk)	8.89913	0.32142	0.00500	0.50661		17.37108	0.00000		27.10324
Grimes(Dallas)	8.89913	0.32142	0.00500	0.50661		14.88688	2.97106		27.59008
Grimes(Johnston)	8.89913	0.32142	0.00500	0.50661		15.50541	2.97106		28.20863
Johnston(Johnston)	8.89913	0.32142	0.00500	0.50661		15.50541	3.00332		28.24089
Mitchville(SE Polk)	8.89913	0.32142	0.00500	0.50661		17.94303	3.00245		30.67764
Pleasant Hill(DM Ind)	8.89913	0.32142	0.00500	0.50661		15.95888	3.00375		28.69479
Pleasant Hill(SE Polk)	8.89913	0.32142	0.00500	0.50661		17.94303	3.00375		30.67894
Polk City(Ankeny)	8.89913	0.32142	0.00500	0.50661		17.44987	3.00375		30.18578
Polk City(N Polk)	8.89913	0.32142	0.00500	0.50661		17.37108	3.00375	0.08260	30.18959 d
Runnells(SE Polk)	8.89913	0.32142	0.00500	0.50661		17.94303	2.65584	0.29224	30.62327 c
Sheldahl(N Polk)	8.89913	0.32142	0.00500	0.50661		17.37108	2.29043		29.39367
Urbandale(DM Ind)	8.89913	0.32142	0.00500	0.50661		15.95888	2.02016		27.71120
Urbandale(Dallas)	8.89913	0.32142	0.00500	0.50661		14.88688	2.02016	0.51456	27.15374 a
Urbandale(Johnston)	8.89913	0.32142	0.00500	0.50661		15.50541	2.02016		27.25773
Urbandale(Johnston)	8.89913	0.32142	0.00500	0.50661		15.50541	2.02016	0.51456	27.77229 a
Urbandale(Urbandale)	8.89913	0.32142	0.00500	0.50661		14.56298	2.02016	0.51456	26.82986 a
Urbandale(WDM)	8.89913	0.32142	0.00500	0.50661		13.54320	2.02016		25.29552
Urbandale(WDM)	8.89913	0.32142	0.00500	0.50661		13.54320	2.02016	0.51456	25.81008 a
Windsor Hts(DM Ind)	8.89913	0.32142	0.00500	0.50661		15.95888	0.00000	0.18548	25.87652 b
Windsor Hts(WDM)	8.89913	0.32142	0.00500	0.50661		13.54320	0.00000	0.18548	23.46084 b
West Des Moines(DM)	8.89913	0.32142	0.00500	0.50661		15.95888	3.00375		28.69479
West Des Moines(WDM)	8.89913	0.32142	0.00500	0.50661		13.54320	3.00375		26.27911

**Townships**

TOWNSHIP (School)	COUNTY	ASSESSOR	STATE	AREA XI		TOWN-		TOTAL
				COLLEGE	SCHOOL	SHIP	SPECIALS	
Allen(Carlisle)	13.66024	0.32142	0.00500	0.50661	21.19985	0.91299		36.60611
Beaver(SE Polk)	13.66024	0.32142	0.00500	0.50661	17.94303	0.54673		32.98303
Beaver(Bond-Far)	13.66024	0.32142	0.00500	0.50661	15.96088	0.54673		31.00088
Bloomfield(DM Ind)	13.66024	0.32142	0.00500	0.50661	15.95888	1.25493		31.70708
Bloomfield(WDM)	13.66024	0.32142	0.00500	0.50661	13.54320	1.25493		29.29140
Camp(SE Polk)	13.66024	0.32142	0.00500	0.50661	17.94303	1.09285		33.52915
Camp(Fairie City)	13.66024	0.32142	0.00500	0.50661	13.47397	1.09285		29.6009
Clay(SE Polk)	13.66024	0.32142	0.00500	0.50661	17.94303	0.47123		32.1753
Clay(Bond-Far)	13.66024	0.32142	0.00500	0.50661	15.96088	0.47123		30.92538
Crockett(Ankeny)	13.66024	0.32142	0.00500	0.50661	17.44987	0.48702		32.43016
Delaware(SE Polk)	13.66024	0.32142	0.00500	0.50661	17.94303	1.01300		33.44930
Delaware(Bond-Far)	13.66024	0.32142	0.00500	0.50661	15.96088	1.01300		31.46715
Delaware(Saydel)	13.66024	0.32142	0.00500	0.50661	15.56668	1.01300		31.07295
Douglas(Bond-Far)	13.66024	0.32142	0.00500	0.50661	15.96088	0.65515		31.10930
Douglas(Ankeny)	13.66024	0.32142	0.00500	0.50661	17.44987	0.65515		32.59829
Douglas(N Polk)	13.66024	0.32142	0.00500	0.50661	17.37108	0.65515		32.51950
Elkhart(N Polk)	13.66024	0.32142	0.00500	0.50661	17.37108	0.49548		32.35983
Elkhart(Col-Maxwell)	13.66024	0.32142	0.00500	0.50661	15.37208	0.49548		30.36083
Fourmile(SE Polk)	13.66024	0.32142	0.00500	0.50661	17.94303	0.90001		33.33631
Franklin(Bond-Far)	13.66024	0.32142	0.00500	0.50661	15.96088	0.75603		31.21018
Jefferson(Wood-Gran)	13.66024	0.32142	0.00500	0.50661	16.05797	0.50942		31.06066
Jefferson(Wood-Gran)	13.66024	0.32142	0.00500	0.50661	16.05797	0.15607	0.24186	30.94917 g
Jefferson(Dallas)	13.66024	0.32142	0.00500	0.50661	14.88686	0.50942		29.88955
Jefferson(Johnston)	13.66024	0.32142	0.00500	0.50661	15.50541	0.50942		30.50810
Jefferson(Johnston)	13.66024	0.32142	0.00500	0.50661	15.50541	0.15607	0.40500	30.55975 e
Jefferson(Johnston)	13.66024	0.32142	0.00500	0.50661	15.50541	0.15607	0.24186	30.39661 g
Lincoln(Ballard)	13.66024	0.32142	0.00500	0.50661	17.90151	0.47385		32.86863
Lincoln(N Polk)	13.66024	0.32142	0.00500	0.50661	17.37108	0.47385		32.33820
Madison(N Polk)	13.66024	0.32142	0.00500	0.50661	17.37108	0.22191		32.08626
Madison(Madrid)	13.66024	0.32142	0.00500	0.50661	16.85360	0.22191		31.56878
Saylor(Saydel)	13.66024	0.32142	0.00500	0.50661	15.56668	1.44510		31.50505
Union(N Polk)	13.66024	0.32142	0.00500	0.50661	17.37108	0.66732		32.53167
Union(Madrid)	13.66024	0.32142	0.00500	0.50661	16.85360	0.66732		32.01419
Walnut(WDM)	13.66024	0.32142	0.00500	0.50661	13.54320	0.23378		28.27025
Washington(Bond-Far)	13.66024	0.32142	0.00500	0.50661	15.96088	0.50080		30.95495
Washington(Col-Max)	13.66024	0.32142	0.00500	0.50661	15.37208	0.50080		30.36615
Webster(DM Ind)	13.66024	0.32142	0.00500	0.50661	15.95888	0.23257	0.45084	31.13556 f
Webster(Dallas)	13.66024	0.32142	0.00500	0.50661	14.88686	0.63757		30.01770
Webster(Dallas)	13.66024	0.32142	0.00500	0.50661	14.88686	0.63757	0.51456	30.53226 a
Webster(Johnston)	13.66024	0.32142	0.00500	0.50661	15.50541	0.63757		30.63625
Webster(Johnston)	13.66024	0.32142	0.00500	0.50661	15.50541	0.63757	0.51456	31.15081 a
Webster(Johnston)	13.66024	0.32142	0.00500	0.50661	15.50541	0.23257	0.40500	30.63625 e
Webster(Johnston)	13.66024	0.32142	0.00500	0.50661	15.50541	0.23257	0.91956	31.15081 ae
Webster(Johnston)	13.66024	0.32142	0.00500	0.50661	15.50541	0.23257	0.45084	30.68209 f
Webster(Johnston)	13.66024	0.32142	0.00500	0.50661	15.50541	0.23257	0.96540	31.19665 af

- a. Levy of 0.51456 for Urbandale Sanitary Sewer District.
- b. Levy of 0.18548 for Urbandale-Windsor Hgts Sanitary Sewer District.
- c. Levy of 0.29224 for Camp Township cemetery
- d. Levy of 0.08260 for Madison Township cemetery



Fire District Levies

e. Levy of	0.40500 for Fire District No. 1
f. Levy of	0.45084 for Lower Beaver Fire District.
g. Levy of	0.24186 for Jefferson Fire District.

**1995-96 TAX LEVIES  
POLK COUNTY, IOWA**

**POLK COUNTY**

<b>A. Countywide Services</b>	
General Basic	3.50000
General Supplemental	1.38824
MH-DD Services	1.72298
Debt Serviced	0.00000
Other	0.00000

Subtotal Countywide (A)	<hr/> 6.61122
-------------------------	---------------

**B. All Rural Services Only**

Rural Services Basic	3.95000
Rural Services Suppl	0.81111
Unified Law Enforcement	
Other	

Subtotal All Rural (B)	<hr/> 4.76111
------------------------	---------------

Subtotal Rural Rate (A&B)	11.37233
---------------------------	----------

**C. Special District**

TIF Debt Service	
Flood & Erosion	
Other (DS Hamilton Drain)	0.00000

Subtotal Spec Dist (C)	<hr/> 0.00000
------------------------	---------------

**BROADLAWNS COUNTY HOSPITAL**

General	1.75000
FICA	0.15717
IPERS	0.08579
Emergency	0.00000
Unemployment Comp	0.00367
Tort Liability	0.25976

Total	<hr/> 2.25639
-------	---------------

**DES MOINES INDEPENDENT  
SCHOOL DISTRICT FUNDS**

<b>General Fund</b>	
Operating	13.66328
Management	0.83352

Subtotal General	<hr/> 14.49680
------------------	----------------

**School House Fund**

Voted Physical Plant	
Regular Physical Plant	0.33000
Schoolhouse	0.67500
Lease-Purchase	0.00000
Playground	0.13500
Debt Service	0.32208

Subtotal School House	<hr/> 1.46208
-----------------------	---------------

Grand Total	15.95888
-------------	----------

**CITY OF DES MOINES FUNDS**

**A. General Fund**

General	8.10000
Transit	0.58278
Insurance	0.66069
Other	0.00000

Subtotal General (A)	<hr/> 9.34347
----------------------	---------------

**B. Special Funds**

Emergency	0.26997
Employee Benefits	3.57414
Debt Service	2.99526
Capital Improve	0.00000

Subtotal Special (B)	<hr/> 6.83937
----------------------	---------------

Total Regular (A&B)	16.18284
---------------------	----------

C. Ag Land Levy	3.00375
-----------------	---------

**1995-96 TAX LEVIES  
POLK COUNTY, IOWA**

**DES MOINES CITY ASSESSOR**

Assessment Expense	0.27000
FICA	0.01939
IPERS	0.01301
Special Appraisers	0.27379
<hr/>	
Total	0.57619

**ARC ' COMMUNITY COLLEGE**

General	0.20250
Unemployment	0.00167
Tort Liability	0.01687
Insurance	0.01408
Early Retirement	0.03919
Equipment Repl	0.02997
Standby	0.00000
Plant	0.20233
Bonds/Interest	0.00000
<hr/>	
Total	0.50661

**COUNTY ASSESSOR**

Assessment Expense	0.25169
FICA	0.00000
Special Appraisers	0.06973
<hr/>	
Total	0.32142

**CONSOLIDATED COUNTY LEVY CITIES EXCEPT DES MOINES**

County Levy	6.61122
Hospital Levy	2.25639
Ag Extension	0.03152
<hr/>	
Total	8.89913

**CONSOLIDATED COUNTY LEVY DES MOINES**

County Levy	6.61122
Hamilton Drain	0.00000
Hospital Levy	2.25639
Ag Extension	0.03152
<hr/>	
Total	8.89913

**CONSOLIDATED COUNTY LEVY TOWNSHIPS**

Rural County Levy	11.37233
Hamilton Drain	0.00000
Hospital Levy	2.25639
Ag Extension	0.03152
<hr/>	
Total	13.66024



1996-97

# Tax Levies

## Polk County, Iowa

Payable Fiscal Year

July 1, 1997- June 30, 1998

Michael A. Mauro

Polk County Auditor

Mary Kay LaBonia

1st Deputy

Ron Carzoli

Tax Department Supervisor

Mary Maloney

Polk County Treasurer

Lee U. Duin

Assistant Director

Jodi Gjersvik

2nd Deputy

Statutory Dates To Pay Without Penalty:

\*1st Payment

September 30th

\*2nd Payment

March 31st

1996-97 TAX LEVIES  
 PAYABLE FISCAL YEAR JULY 1, 1997 - JUNE 30, 1998  
 POLK COUNTY, IOWA

REGULAR				AREA XI				
City (School)	COUNTY	ASSESSOR	STATE	COLLEGE	SCHOOL	CITY	SPECIALS	TOTAL
Alleman(N Polk)	8.85483	0.26053	0.00500	0.47230	17.18042	7.57554		34.34862
Altoona(SE Polk)	8.85483	0.26053	0.00500	0.47230	18.00821	10.67000		38.27087
Altoona(Bond-Far)	8.85483	0.26053	0.00500	0.47230	15.73892	10.67000		36.00158
Ankeny(Ankeny)	8.85483	0.26053	0.00500	0.47230	17.38533	9.65126		36.62925
Bondurant(Bond-Far)	8.85483	0.26053	0.00500	0.47230	15.73892	14.53959		39.87117
Carlisle(Carlisle)	8.85483	0.26053	0.00500	0.47230	19.03478	10.45557		39.08301
Clive(WDM)	8.85483	0.26053	0.00500	0.47230	13.58058	7.60506		30.77830
Clive(WDM)	8.85483	0.26053	0.00500	0.47230	13.58058	7.60506	0.06381	30.84211 b
Des Moines(DM Ind)	8.85483	0.32527	0.00500	0.47230	17.05320	16.24935		42.95995
Des Moines(DM Ind)	8.85483	0.32527	0.00500	0.47230	17.05320	16.24935	0.06381	43.02376 b
Des Moines(Carlisle)	8.85483	0.32527	0.00500	0.47230	19.03478	16.24935		44.94153
Des Moines(SE Polk)	8.85483	0.32527	0.00500	0.47230	18.00821	16.24935		43.91496
Des Moines(Saydel)	8.85483	0.32527	0.00500	0.47230	15.67099	16.24935		41.57774
Des Moines(Johnston)	8.85483	0.32527	0.00500	0.47230	14.81809	16.24935		40.72484
Des Moines(Johnston)	8.85483	0.32527	0.00500	0.47230	14.81809	16.24935	0.48012	41.20496 a
Des Moines(WDM)	8.85483	0.32527	0.00500	0.47230	13.58058	16.24935		39.48733
Elkhart(N Polk)	8.85483	0.26053	0.00500	0.47230	17.18042	7.24992		34.02300
Grimes(Dallas)	8.85483	0.26053	0.00500	0.47230	17.40422	11.02283		38.01971
Grimes(Johnston)	8.85483	0.26053	0.00500	0.47230	14.81809	11.02283		35.43358
Johnston(Johnston)	8.85483	0.26053	0.00500	0.47230	14.81809	9.64987		34.06062
Mitchellville(SE Polk)	8.85483	0.26053	0.00500	0.47230	18.00821	13.57112		41.17199
Pleasant Hill(DM Ind)	8.85483	0.26053	0.00500	0.47230	17.05320	13.28132		39.92718
Pleasant Hill(SE Polk)	8.85483	0.26053	0.00500	0.47230	18.00821	13.28132		40.88219
Polk City(Ankeny)	8.85483	0.26053	0.00500	0.47230	17.38533	8.30074		35.27873
Polk City(N Polk)	8.85483	0.26053	0.00500	0.47230	17.18042	8.30074	0.08047	35.15429 d
Runnells(SE Polk)	8.85483	0.26053	0.00500	0.47230	18.00821	8.09989	0.28455	35.98531 c
Sheldahl(N Polk)	8.85483	0.26053	0.00500	0.47230	17.18042	3.58107		30.35415
Urbandale(DM Ind)	8.85483	0.26053	0.00500	0.47230	17.05320	8.51857	0.06381	35.22824 b
Urbandale(Dallas)	8.85483	0.26053	0.00500	0.47230	17.40422	8.51857	0.48012	35.99557 a
Urbandale(Johnston)	8.85483	0.26053	0.00500	0.47230	14.81809	8.51857		32.92932
Urbandale(Johnston)	8.85483	0.26053	0.00500	0.47230	14.81809	8.51857	0.48012	33.40944 a
Urbandale(Johnston)	8.85483	0.26053	0.00500	0.47230	14.81809	8.51857	0.06381	32.99313 b
Urbandale(Urbandale)	8.85483	0.26053	0.00500	0.47230	15.43228	8.51857	0.48012	34.02363 a
Urbandale(Urbandale)	8.85483	0.26053	0.00500	0.47230	15.43228	8.51857	0.06381	33.60732 b
Urbandale(WDM)	8.85483	0.26053	0.00500	0.47230	13.58058	8.51857		31.69181
Urbandale(WDM)	8.85483	0.26053	0.00500	0.47230	13.58058	8.51857	0.48012	32.17193 a
Urbandale(WDM)	8.85483	0.26053	0.00500	0.47230	13.58058	8.51857	0.06381	31.75562 b
Windsor Hts(DM Ind)	8.85483	0.26053	0.00500	0.47230	17.05320	10.65785	0.06381	37.36752 b
Windsor Hts(WDM)	8.85483	0.26053	0.00500	0.47230	13.58058	10.65785		33.83109
Windsor Hts(WDM)	8.85483	0.26053	0.00500	0.47230	13.58058	10.65785	0.06381	33.89490 b
West Des Moines(DM)	8.85483	0.26053	0.00500	0.47230	17.05320	10.89988		37.54574
West Des Moines(WDM)	8.85483	0.26053	0.00500	0.47230	13.58058	10.89988		34.07312
West Des Moines(WDM)	8.85483	0.26053	0.00500	0.47230	13.58058	10.89988	0.06381	34.13693 b

1996-97 TAX LEVIES  
PAYABLE FISCAL YEAR JULY 1, 1997 - JUNE 30, 1998  
POLK COUNTY, IOWA

AG-LAND				AREA XI				
CITY (SCHOOL)	COUNTY	ASSESSOR	STATE	COLLEGE	SCHOOL	CITY	SPECIALS	TOTAL
Alleman(N Polk)	8.85483	0.26053	0.00500	0.47230	17.18042	3.00033		29.77341
Altoona(SE Polk)	8.85483	0.26053	0.00500	0.47230	18.00821	2.99963		30.60050
Altoona(Bond-Far)	8.85483	0.26053	0.00500	0.47230	15.73892	2.99963		28.33121
Ankeny(Ankeny)	8.85483	0.26053	0.00500	0.47230	17.38533	3.00375		29.98174
Ankeny(Saydel)	8.85483	0.26053	0.00500	0.47230	15.67099	3.00375		28.26740
Bondurant(Bond-Far)	8.85483	0.26053	0.00500	0.47230	15.73892	3.00375		28.33533
Carlisle(Carlisle)	8.85483	0.26053	0.00500	0.47230	19.03478	3.00375		31.63119
Clive(WDM)	8.85483	0.26053	0.00500	0.47230	13.58058	3.00375		26.17699
Des Moines(DM Ind)	8.85483	0.32527	0.00500	0.47230	17.05320	2.38428		29.09488
Des Moines(Carlisle)	8.85483	0.32527	0.00500	0.47230	19.03478	2.38428		31.07646
Des Moines(SE Polk)	8.85483	0.32527	0.00500	0.47230	18.00821	2.38428		30.04989
Des Moines(Saydel)	8.85483	0.32527	0.00500	0.47230	15.67099	2.38428		27.71267
Des Moines(Johnston)	8.85483	0.32527	0.00500	0.47230	14.81809	2.38428		26.85977
Des Moines(WDM)	8.85483	0.32527	0.00500	0.47230	13.58058	2.38428		25.62226
Elkhart(N Polk)	8.85483	0.26053	0.00500	0.47230	17.18042	3.00375		29.77683
Grimes(Dallas)	8.85483	0.26053	0.00500	0.47230	17.40422	3.00375		30.00063
Grimes(Johnston)	8.85483	0.26053	0.00500	0.47230	14.81809	3.00375		27.41450
Johnston(Johnston)	8.85483	0.26053	0.00500	0.47230	14.81809	3.00375		27.41450
Mitchillville(SE Polk)	8.85483	0.26053	0.00500	0.47230	18.00821	3.00245		30.60332
Pleasant Hill(DM Ind)	8.85483	0.26053	0.00500	0.47230	17.05320	3.00375		29.64961
Pleasant Hill(SE Polk)	8.85483	0.26053	0.00500	0.47230	18.00821	3.00375		30.60462
Polk City(Ankeny)	8.85483	0.26053	0.00500	0.47230	17.38533	3.00134		29.97933
Polk City(N Polk)	8.85483	0.26053	0.00500	0.47230	17.18042	3.00134	0.08047	29.85489 d
Runnells(SE Polk)	8.85483	0.26053	0.00500	0.47230	18.00821	2.67167	0.28455	30.55709 c
Sheldahl(N Polk)	8.85483	0.26053	0.00500	0.47230	17.18042	2.29147		29.06455
Urbandale(Dallas)	8.85483	0.26053	0.00500	0.47230	17.40422	2.01991	0.48012	29.49691 a
Urbandale(Johnston)	8.85483	0.26053	0.00500	0.47230	14.81809	2.01991	0.48012	26.91078 a
Urbandale(Urbandale)	8.85483	0.26053	0.00500	0.47230	15.43228	2.01991	0.48012	27.52497 a
Urbandale(WDM)	8.85483	0.26053	0.00500	0.47230	13.58058	2.01991		25.19315
Urbandale(WDM)	8.85483	0.26053	0.00500	0.47230	13.58058	2.01991	0.48012	25.67327 a
Windsor Hts(DM Ind)	8.85483	0.26053	0.00500	0.47230	17.05320	0.00000	0.06381	26.70967 b
Windsor Hts(WDM)	8.85483	0.26053	0.00500	0.47230	13.58058	0.00000	0.06381	23.23705 b
West Des Moines(DM)	8.85483	0.26053	0.00500	0.47230	17.05320	3.00375		29.64961
West Des Moines(WDM)	8.85483	0.26053	0.00500	0.47230	13.58058	3.00375		26.17699

- a. Levy of 0.48012 for Urbandale Sanitary Sewer District.
- b. Levy of 0.06381 for Urbandale-Windsor Hgts Sanitary Sewer District.
- c. Levy of 0.28455 for Camp Township cemetery
- d. Levy of 0.08047 for Madison Township cemetery

Fire District Levies

- e. Levy of 0.40497 for Fire District No. 1
- f. Levy of 0.40266 for Lower Beaver Fire District.
- g. Levy of 0.22930 for Jefferson Fire District.

Townships				AREA XI	TOWN-			
TOWNSHIP (School)	COUNTY	ASSESSOR	STATE	COLLEGE	SCHOOL	SHIP	SPECIALS	TOTAL
Allen(Carlisle)	13.71615	0.26053	0.00500	0.47230	19.03478	0.94275		34.43151
Beaver(SE Polk)	13.71615	0.26053	0.00500	0.47230	18.00821	0.53191		32.99410
Beaver(Bond-Far)	13.71615	0.26053	0.00500	0.47230	15.73892	0.53191		30.72481
Bloomfield(DM Ind)	13.71615	0.26053	0.00500	0.47230	17.05320	1.25678		32.76396
Bloomfield(WDM)	13.71615	0.26053	0.00500	0.47230	13.58058	1.25678		29.29134
Camp(SE Polk)	13.71615	0.26053	0.00500	0.47230	18.00821	1.16205		33.62424
Camp(Prairie City)	13.71615	0.26053	0.00500	0.47230	13.98821	1.16205		29.60424
Clay(SE Polk)	13.71615	0.26053	0.00500	0.47230	18.00821	0.46206		32.92425
Clay(Bond-Far)	13.71615	0.26053	0.00500	0.47230	15.73892	0.46206		30.65496
Crocker(Ankeny)	13.71615	0.26053	0.00500	0.47230	17.38533	0.46788		32.30719
Delaware(SE Polk)	13.71615	0.26053	0.00500	0.47230	18.00821	1.14323		33.60542
Delaware(Bond-Far)	13.71615	0.26053	0.00500	0.47230	15.73892	1.14323		31.33613
Delaware(Saydel)	13.71615	0.26053	0.00500	0.47230	15.67099	1.14323		31.26820
Douglas(Bond-Far)	13.71615	0.26053	0.00500	0.47230	15.73892	0.72294		30.91584
Douglas(Ankeny)	13.71615	0.26053	0.00500	0.47230	17.38533	0.72294		32.56225
Douglas(N Polk)	13.71615	0.26053	0.00500	0.47230	17.18042	0.72294		32.35734
Elkhart(N Polk)	13.71615	0.26053	0.00500	0.47230	17.18042	0.48825		32.12265
Elkhart(Col-Maxwell)	13.71615	0.26053	0.00500	0.47230	14.79395	0.48825		29.73618
Fourmile(SE Polk)	13.71615	0.26053	0.00500	0.47230	18.00821	0.90000		33.36219
Franklin(Bond-Far)	13.71615	0.26053	0.00500	0.47230	15.73892	0.85498		31.04788
Jefferson(Wood-Gran)	13.71615	0.26053	0.00500	0.47230	16.48205	0.45921		31.39524
Jefferson(Wood-Gran)	13.71615	0.26053	0.00500	0.47230	16.48205	0.14544	0.22930	31.31077 g
Jefferson(Dallas)	13.71615	0.26053	0.00500	0.47230	17.40422	0.45921		32.31741
Jefferson(Johnston)	13.71615	0.26053	0.00500	0.47230	14.81809	0.45921		29.73128
Jefferson(Johnston)	13.71615	0.26053	0.00500	0.47230	14.81809	0.14544	0.40497	29.82248 e
Jefferson(Johnston)	13.71615	0.26053	0.00500	0.47230	14.81809	0.14544	0.22930	29.64681 g
Lincoln(N Polk)	13.71615	0.26053	0.00500	0.47230	17.18042	0.46305		32.09745
Lincoln(Ballard)	13.71615	0.26053	0.00500	0.47230	17.38611	0.46305		32.30314
Madison(N Polk)	13.71615	0.26053	0.00500	0.47230	17.18042	0.22006		31.85446
Madison(Madrid)	13.71615	0.26053	0.00500	0.47230	17.57267	0.22006		32.24671
Saylor(Saydel)	13.71615	0.26053	0.00500	0.47230	15.67099	1.55850		31.68347
Union(N Polk)	13.71615	0.26053	0.00500	0.47230	17.18042	0.69550		32.32990
Union(Madrid)	13.71615	0.26053	0.00500	0.47230	17.57267	0.69550		32.72215
Walnut(WDM)	13.71615	0.26053	0.00500	0.47230	13.58058	0.24454		28.27910
Washington(Bond-Far)	13.71615	0.26053	0.00500	0.47230	15.73892	0.50990		30.70280
Washington(Col-Max)	13.71615	0.26053	0.00500	0.47230	14.79395	0.50990		29.75783
Webster(DM Ind)	13.71615	0.26053	0.00500	0.47230	17.05320	0.22861	0.40266	32.13845 f
Webster(Dallas)	13.71615	0.26053	0.00500	0.47230	17.40422	0.63361		32.49181
Webster(Dallas)	13.71615	0.26053	0.00500	0.47230	17.40422	0.63361	0.48012	32.97193 a
Webster(Johnston)	13.71615	0.26053	0.00500	0.47230	14.81809	0.63361		29.90568
Webster(Johnston)	13.71615	0.26053	0.00500	0.47230	14.81809	0.63361	0.48012	30.38580 a
Webster(Johnston)	13.71615	0.26053	0.00500	0.47230	14.81809	0.22861	0.40497	29.90565 e
Webster(Johnston)	13.71615	0.26053	0.00500	0.47230	14.81809	0.22861	0.88509	30.38577 ae
Webster(Johnston)	13.71615	0.26053	0.00500	0.47230	14.81809	0.22861	0.40266	29.90334 f
Webster(Johnston)	13.71615	0.26053	0.00500	0.47230	14.81809	0.22861	0.88278	30.38346 af

1996-97 TAX LEVIES  
POLK COUNTY, IOWA

POLK COUNTY

A. Countywide Services	
General Basic	3.50000
General Supplemental	1.48516
MH-DD Services	1.44689
Debt Serviced	0.00000
Other	0.00000
	-----

Subtotal Countywide (A) 6.43205

B. All Rural Services Only

Rural Services Basic	3.95000
Rural Services Suppl	0.91132
Unified Law Enforcement	
Other	
	-----

Subtotal All Rural (B) 4.86132

Subtotal Rural Rate (A&B) 11.29337

C. Special District

TIF Debt Service	
Flood & Erosion	
Other (DS Hamilton Drain)	0.00000
	-----

Subtotal Specl Dist (C) 0.00000

BROADLAWNS COUNTY HOSPITAL

General	1.75000
FICA	0.20390
IPERS	0.17294
Emergency	0.00000
Unemployment Comp	0.00201
Tort Liability	0.26136
	-----

Total 2.39021

DES MOINES INDEPENDENT  
SCHOOL DISTRICT FUNDS

General Fund	
Operating	14.70448
Management	0.90126
	-----

Subtotal General 15.60574

School House Fund

Voted Physical Plant	
Regular Physical Plant	0.33000
Schoolhouse	0.67500
Lease-Purchase	0.00000
Playground	0.13500
Debt Service	0.30746
	-----

Subtotal School House 1.44746

Grand Total 17.05320

CITY OF DES MOINES FUNDS

A. General Fund	
General	8.10000
Transit	0.58289
Insurance	0.55276
Other	0.00000
	-----

Subtotal General (A) 9.23565

B. Special Funds

Emergency	0.26991
Employee Benefits	3.57335
Debt Service	3.17044
Capital Improve	0.00000
	-----

Subtotal Special (B) 7.01370

Total Regular (A&B) 16.24935

C. Ag Land Levy 2.38428



1996-97 TAX LEVIES  
POLK COUNTY, IOWA

DES MOINES CITY ASSESSOR

Assessment Expense	0.27000
FICA	0.02023
IPERS	0.01523
Special Appraisers	0.01981
	-----
Total	0.32527

AREA XI COMMUNITY COLLEGE

General	0.20250
Unemployment	0.00129
Tort Liability	0.00862
Insurance	0.01182
Early Retirement	0.01571
Equipment Repl	0.02998
Standby	0.00000
Plant	0.20238
Bonds/Interest	0.00000
	-----
Total	0.47230

COUNTY ASSESSOR

Assessment Expense	0.24568
FICA	0.00000
Special Appraisers	0.01485
	-----
Total	0.26053

CONSOLIDATED COUNTY LEVY CITIES EXCEPT DES MOINES


County Levy	6.43205
Hospital Levy	2.39021
Ag Extension	0.03257
	-----
Total	8.85483

CONSOLIDATED COUNTY LEVY DES MOINES

County Levy	6.43205
Hamilton Drain	0.00000
Hospital Levy	2.39021
Ag Extension	0.03257
	-----
Total	8.85483

CONSOLIDATED COUNTY LEVY TOWNSHIPS

Rural County Levy	11.29337
Hamilton Drain	0.00000
Hospital Levy	2.39021
Ag Extension	0.03257
	-----
Total	13.71615



1997/98

Tax Levies

Polk County, Iowa

Payable Fiscal Year

July 1, 1998 - June 30, 1999

Michael A. Mauro

Polk County Auditor

Mary Kay LaBonia

1st Deputy

Ron Carzoli

Tax Department Supervisor

Mary Maloney

Polk County Treasurer

Lee U. Duin

Assistant Director

Jodi Gjersvik

2nd Deputy

Statutory Dates to pay Without Penalty:

1st Payment

September 30th

2nd Payment

March 31st

1997-98 TAX LEVIES  
PAYABLE FISCAL YEAR JULY 1, 1998 - JUNE 30, 1999  
POLK COUNTY, IOWA

REGULAR

City (School)	COUNTY	ASSESSOR	STATE	AREA XI		CITY	SPECIALS	TOTAL
				COLLEGE	SCHOOL			
Alleman(N Polk)	8.95609	0.33081	0.00500	0.50551	16.59145	8.10000		34.48886
Altoona(SE Polk)	8.95609	0.33081	0.00500	0.50551	16.40861	8.93000		35.13602
Altoona(Bond-Far)	8.95609	0.33081	0.00500	0.50551	15.30067	8.93000		34.02808
Ankeny(Ankeny)	8.95609	0.33081	0.00500	0.50551	17.50000	9.65126		36.94867
Bondurant(Bond-Far)	8.95609	0.33081	0.00500	0.50551	15.30067	14.86941		39.96749
Carlisle(Carlisle)	8.95609	0.33081	0.00500	0.50551	18.32471	10.66857		38.79069
Clive(WDM)	8.95609	0.33081	0.00500	0.50551	13.66525	7.70014		31.16280
Clive(WDM)	8.95609	0.33081	0.00500	0.50551	13.66525	7.70014	0.06264	31.22544 b
Des Moines(DM Ind)	8.95609	0.33081	0.00500	0.50551	17.70740	16.93966		44.44447
Des Moines(DM Ind)	8.95609	0.33081	0.00500	0.50551	17.70740	16.93966	0.06264	44.50711 b
Des Moines(DM Ind)	8.95609	0.33081	0.00500	0.50551	17.70740	16.93966	1.00000	45.44447 c
Des Moines(DM Ind)	8.95609	0.33081	0.00500	0.50551	17.70740	16.93966	1.50000	45.94447 d
Des Moines(DM Ind)	8.95609	0.33081	0.00500	0.50551	17.70740	16.93966	1.50000	45.94447 e
Des Moines(Carlisle)	8.95609	0.33081	0.00500	0.50551	18.32471	16.93966		45.06178
Des Moines(SE Polk)	8.95609	0.33081	0.00500	0.50551	16.40861	16.93966		43.14568
Des Moines(Saydel)	8.95609	0.33081	0.00500	0.50551	15.75223	16.93966		42.48930
Des Moines(Johnston)	8.95609	0.33081	0.00500	0.50551	14.67049	16.93966		41.40756
Des Moines(Johnston)	8.95609	0.33081	0.00500	0.50551	14.67049	16.93966	0.45088	41.85844 a
Des Moines(WDM)	8.95609	0.33081	0.00500	0.50551	13.66525	16.93966		40.40232
Elkhart(N Polk)	8.95609	0.33081	0.00500	0.50551	16.59145	8.10000		34.48886
Grimes(Dallas)	8.95609	0.33081	0.00500	0.50551	16.86177	12.27467		38.93385
Grimes(Johnston)	8.95609	0.33081	0.00500	0.50551	14.67049	12.27467		36.74257
Johnston(Johnston)	8.95609	0.33081	0.00500	0.50551	14.67049	9.85999		34.32789
Mitchillville(SE Polk)	8.95609	0.33081	0.00500	0.50551	16.40861	13.60052		39.80654
Pleasant Hill(DM Ind)	8.95609	0.33081	0.00500	0.50551	17.70740	12.05876		39.56357
Pleasant Hill(SE Polk)	8.95609	0.33081	0.00500	0.50551	16.40861	12.05876		38.26478
Polk City(Ankeny)	8.95609	0.33081	0.00500	0.50551	17.50000	8.22220		35.51961
Polk City(N Polk)	8.95609	0.33081	0.00500	0.50551	16.59145	8.22220	0.07924	34.69030 g
Runnells(SE Polk)	8.95609	0.33081	0.00500	0.50551	16.40861	8.10000	0.34385	34.64987 f
Sheldahl(N Polk)	8.95609	0.33081	0.00500	0.50551	16.59145	3.40954		29.79840
Urbandale(DM Ind)	8.95609	0.33081	0.00500	0.50551	17.70740	8.49000	0.06264	36.05745 b
Urbandale(Dallas)	8.95609	0.33081	0.00500	0.50551	16.86177	8.49000	0.45088	35.60006 a
Urbandale(Johnston)	8.95609	0.33081	0.00500	0.50551	14.67049	8.49000		32.95790
Urbandale(Johnston)	8.95609	0.33081	0.00500	0.50551	14.67049	8.49000	0.45088	33.40878 a
Urbandale(Johnston)	8.95609	0.33081	0.00500	0.50551	14.67049	8.49000	0.06264	33.02054 b
Urbandale(Urbandale)	8.95609	0.33081	0.00500	0.50551	14.42738	8.49000	0.45088	33.16567 a
Urbandale(Urbandale)	8.95609	0.33081	0.00500	0.50551	14.42738	8.49000	0.06264	32.77743 b
Urbandale(WDM)	8.95609	0.33081	0.00500	0.50551	13.66525	8.49000		31.95266
Urbandale(WDM)	8.95609	0.33081	0.00500	0.50551	13.66525	8.49000	0.45088	32.40354 a
Urbandale(WDM)	8.95609	0.33081	0.00500	0.50551	13.66525	8.49000	0.06264	32.01530 b
Windsor Hts(DM Ind)	8.95609	0.33081	0.00500	0.50551	17.70740	10.86905	0.06264	38.43650 b
Windsor Hts(WDM)	8.95609	0.33081	0.00500	0.50551	13.66525	10.86905		34.33171
Windsor Hts(WDM)	8.95609	0.33081	0.00500	0.50551	13.66525	10.86905	0.06264	34.39435 b
West Des Moines(DM)	8.95609	0.33081	0.00500	0.50551	17.70740	10.90000		38.40481
West Des Moines(WDM)	8.95609	0.33081	0.00500	0.50551	13.66525	10.90000		34.36266
West Des Moines(WDM)	8.95609	0.33081	0.00500	0.50551	13.66525	10.90000	0.06264	34.42530 b

# Townships

TOWNSHIP (School)	COUNTY	ASSESSOR	STATE	AREA XI		TOWN-SHIP	SPECIALS	TOTAL
				COLLEGE	SCHOOL			
Allen(Carlisle)	13.81741	0.33081	0.00500	0.50551	18.32471	0.92933		33.91277
Beaver(SE Polk)	13.81741	0.33081	0.00500	0.50551	16.40861	0.49100		31.55834
Beaver(Bond-Far)	13.81741	0.33081	0.00500	0.50551	15.30067	0.49100		30.45040
Bloomfield(DM Ind)	13.81741	0.33081	0.00500	0.50551	17.70740	1.23577		33.60190
Bloomfield(WDM)	13.81741	0.33081	0.00500	0.50551	13.66525	1.23577		29.55975
Camp(SE Polk)	13.81741	0.33081	0.00500	0.50551	16.40861	1.22135		32.28869
Camp(Prairie City)	13.81741	0.33081	0.00500	0.50551	14.30702	1.22135		30.18710
Clay(SE Polk)	13.81741	0.33081	0.00500	0.50551	16.40861	0.56111		31.62845
Clay(Bond-Far)	13.81741	0.33081	0.00500	0.50551	15.30067	0.56111		30.52051
Crocker(Ankeny)	13.81741	0.33081	0.00500	0.50551	17.50000	0.47616		32.63489
Delaware(SE Polk)	13.81741	0.33081	0.00500	0.50551	16.40861	1.08016		32.14750
Delaware(Bond-Far)	13.81741	0.33081	0.00500	0.50551	15.30067	1.08016		31.03956
Delaware(Saydel)	13.81741	0.33081	0.00500	0.50551	15.75223	1.08016		31.49112
Douglas(Bond-Far)	13.81741	0.33081	0.00500	0.50551	15.30067	0.68261		30.64201
Douglas(Ankeny)	13.81741	0.33081	0.00500	0.50551	17.50000	0.68261		32.84134
Douglas(N Polk)	13.81741	0.33081	0.00500	0.50551	16.59145	0.68261		31.93279
Elkhart(N Polk)	13.81741	0.33081	0.00500	0.50551	16.59145	0.46734		31.71752
Elkhart(Col-Maxwell)	13.81741	0.33081	0.00500	0.50551	14.40712	0.46734		29.53319
Fourmile(SE Polk)	13.81741	0.33081	0.00500	0.50551	16.40861	0.90000		31.96734
Franklin(Bond-Far)	13.81741	0.33081	0.00500	0.50551	15.30067	0.85500		30.81440
Jefferson(Wood-Gran)	13.81741	0.33081	0.00500	0.50551	16.41655	0.41647		31.49175
Jefferson(Wood-Gran)	13.81741	0.33081	0.00500	0.50551	16.41655	0.13118	0.20227	31.40873 j
Jefferson(Dallas)	13.81741	0.33081	0.00500	0.50551	16.86177	0.41647		31.93697
Jefferson(Johnston)	13.81741	0.33081	0.00500	0.50551	14.67049	0.41647		29.74569
Jefferson(Johnston)	13.81741	0.33081	0.00500	0.50551	14.67049	0.13118	0.40500	29.86540 h
Jefferson(Johnston)	13.81741	0.33081	0.00500	0.50551	14.67049	0.13118	0.20227	29.66267 j
Lincoln(N Polk)	13.81741	0.33081	0.00500	0.50551	16.59145	0.45802		31.70820
Lincoln(Ballard)	13.81741	0.33081	0.00500	0.50551	17.22757	0.45802		32.34432
Madison(N Polk)	13.81741	0.33081	0.00500	0.50551	16.59145	0.20799		31.45817
Madison(Madrid)	13.81741	0.33081	0.00500	0.50551	17.66494	0.20799		32.53166
Saylor(Saydel)	13.81741	0.33081	0.00500	0.50551	15.75223	1.56321		31.97417
Union(N Polk)	13.81741	0.33081	0.00500	0.50551	16.59145	0.59224		31.84242
Union(Madrid)	13.81741	0.33081	0.00500	0.50551	17.66494	0.59224		32.91591
Walnut(WDM)	13.81741	0.33081	0.00500	0.50551	13.66525	0.81585		29.13983
Washington(Bond-Far)	13.81741	0.33081	0.00500	0.50551	15.30067	0.46163		30.42103
Washington(Col-Max)	13.81741	0.33081	0.00500	0.50551	14.40712	0.46163		29.52748
Webster(DM Ind)	13.81741	0.33081	0.00500	0.50551	17.70740	0.21907	0.40919	32.99439 i
Webster(Dallas)	13.81741	0.33081	0.00500	0.50551	16.86177	0.62407		32.14457
Webster(Dallas)	13.81741	0.33081	0.00500	0.50551	16.86177	0.62407	0.45088	32.59545 a
Webster(Johnston)	13.81741	0.33081	0.00500	0.50551	14.67049	0.62407		29.95329
Webster(Johnston)	13.81741	0.33081	0.00500	0.50551	14.67049	0.62407	0.45088	30.40417 a
Webster(Johnston)	13.81741	0.33081	0.00500	0.50551	14.67049	0.21907	0.40500	29.95329 h
Webster(Johnston)	13.81741	0.33081	0.00500	0.50551	14.67049	0.21907	0.85588	30.40417 ah
Webster(Johnston)	13.81741	0.33081	0.00500	0.50551	14.67049	0.21907	0.40919	29.95748 i
Webster(Johnston)	13.81741	0.33081	0.00500	0.50551	14.67049	0.21907	0.86007	30.40836 ai

1997-98 TAX LEVIES  
 PAYABLE FISCAL YEAR JULY 1,1998 - JUNE 30,1999  
 POLK COUNTY, IOWA

AG-LAND

CITY (SCHOOL)	COUNTY	ASSESSOR	STATE	AREA XI		SCHOOL	CITY	SPECIALS	TOTAL
				COLLEGE					
Alleman(N Polk)	8.95609	0.33081	0.00500	0.50551		16.59145	3.00003		29.38889
Altoona(SE Polk)	8.95609	0.33081	0.00500	0.50551		16.40861	3.00014		29.20616
Altoona(Bond-Far)	8.95609	0.33081	0.00500	0.50551		15.30067	3.00014		28.09822
Ankeny(Ankeny)	8.95609	0.33081	0.00500	0.50551		17.50000	3.00375		30.30116
Ankeny(Saydel)	8.95609	0.33081	0.00500	0.50551		15.75223	3.00375		28.55339
Bondurant(Bond-Far)	8.95609	0.33081	0.00500	0.50551		15.30067	3.00375		28.10183
Carlisle(Carlisle)	8.95609	0.33081	0.00500	0.50551		18.32471	3.00375		31.12587
Clive(WDM)	8.95609	0.33081	0.00500	0.50551		13.66525	3.00375		26.46641
Des Moines(DM Ind)	8.95609	0.33081	0.00500	0.50551		17.70740	3.00375		30.50856
Des Moines(Carlisle)	8.95609	0.33081	0.00500	0.50551		18.32471	3.00375		31.12587
Des Moines(SE Polk)	8.95609	0.33081	0.00500	0.50551		16.40861	3.00375		29.20977
Des Moines(Saydel)	8.95609	0.33081	0.00500	0.50551		15.75223	3.00375		28.55339
Des Moines(Johnston)	8.95609	0.33081	0.00500	0.50551		14.67049	3.00375		27.47165
Des Moines(WDM)	8.95609	0.33081	0.00500	0.50551		13.66525	3.00375		26.46641
Elkhart(N Polk)	8.95609	0.33081	0.00500	0.50551		16.59145	3.00375		29.39261
Grimes(Dallas)	8.95609	0.33081	0.00500	0.50551		16.86177	2.97436		29.63354
Grimes(Johnston)	8.95609	0.33081	0.00500	0.50551		14.67049	2.97436		27.44226
Johnston(Johnston)	8.95609	0.33081	0.00500	0.50551		14.67049	3.00343		27.47133
Mitchllville(SE Polk)	8.95609	0.33081	0.00500	0.50551		16.40861	3.00375		29.20977
Pleasant Hill(DM Ind)	8.95609	0.33081	0.00500	0.50551		17.70740	3.00375		30.50856
Pleasant Hill(SE Polk)	8.95609	0.33081	0.00500	0.50551		16.40861	3.00375		29.20977
Polk City(Ankeny)	8.95609	0.33081	0.00500	0.50551		17.50000	3.00375		30.30116
Polk City(N Polk)	8.95609	0.33081	0.00500	0.50551		16.59145	3.00375	0.07924	29.47185 g
Runnells(SE Polk)	8.95609	0.33081	0.00500	0.50551		16.40861	2.67183	0.34385	29.22170 f
Sheldahl(N Polk)	8.95609	0.33081	0.00500	0.50551		16.59145	2.02829		28.41715
Urbandale(Dallas)	8.95609	0.33081	0.00500	0.50551		16.86177	2.01995	0.45088	29.13001 a
Urbandale(Johnston)	8.95609	0.33081	0.00500	0.50551		14.67049	2.01995	0.45088	26.93873 a
Urbandale(Urbandale)	8.95609	0.33081	0.00500	0.50551		14.42738	2.01995	0.45088	26.69562 a
Urbandale(WDM)	8.95609	0.33081	0.00500	0.50551		13.66525	2.01995		25.48261
Urbandale(WDM)	8.95609	0.33081	0.00500	0.50551		13.66525	2.01995	0.45088	25.93349 a
Windsor Hts(DM Ind)	8.95609	0.33081	0.00500	0.50551		17.70740	0.00000	0.06264	27.56745 b
Windsor Hts(WDM)	8.95609	0.33081	0.00500	0.50551		13.66525	0.00000	0.06264	23.52530 b
West DesMoines(DM)	8.95609	0.33081	0.00500	0.50551		17.70740	3.00375		30.50856
West DesMoines(WDM)	8.95609	0.33081	0.00500	0.50551		13.66525	3.00375		26.46641

- a. Levy of 0.45088 for Urbandale Sanitary Sewer District.
- b. Levy of 0.06264 for Urbandale-Windsor Hgts Sanitary Sewer District.
- c. Levy of 1.00000 for downtown SSMID
- d. Levy of 1.50000 for Sherman Hill Historic Street Lighting #1
- e. Levy of 1.50000 for Sherman Hill Historic Street Lighting #2
- f. Levy of 0.34385 for Camp Township cemetery
- g. Levy of 0.07924 for Madison Township cemetery

Fire District Levies

- h. Levy of 0.40500 for Fire District No. 1
- i. Levy of 0.40919 for Lower Beaver Fire District.
- j. Levy of 0.20227 for Jefferson Fire District.

**1997-98 TAX LEVIES  
POLK COUNTY, IOWA**

**POLK COUNTY**

<b>A. Countywide Services</b>	
General Basic	3.50000
General Supplemental	1.54122
MH-DD Services	1.39083
Debt Serviced	0.00000
Other	0.00000

---

Subtotal Countywide (A) 6.43205

<b>B. All Rural Services Only</b>	
Rural Services Basic	3.95000
Rural Services Suppl	0.91132
Unified Law Enforcement	
Other	

---

Subtotal All Rural (B) 4.86132

Subtotal Rural Rate (A&B) 11.29337

<b>C. Special District</b>	
Flood & Erosion	0.00000
Other	0.00000

---

Subtotal Speel Dist (C) 0.00000

**BROADLAWNS COUNTY HOSPITAL**

General	1.75000
FICA	0.20643
IPERS	0.17947
Emergency	0.00000
Unemployment Comp	0.00000
Tort Liability	0.35443

---

Total 2.49033

**DES MOINES INDEPENDENT  
SCHOOL DISTRICT FUNDS**

<b>General Fund</b>	
Operating	15.29768
Management	0.96422

---

Subtotal General 16.26190

<b>School House Fund</b>	
Voted Physical Plant	
Regular Physical Plant	0.33000
Schoolhouse	0.67500
Lease-Purchase	0.00000
Playground	0.13500
Debt Service	0.30550

---

Subtotal School House 1.44550

Grand Total 17.70740

**CITY OF DES MOINES FUNDS**

<b>Regular General:</b>	
General	8.10000
Transit	0.58289
Insurance	0.40037
Other	0.00000

---

Subtotal General 9.08326

<b>Special Revenue Levies:</b>	
Emergency	0.27000
Employee Benefits	4.07428
Debt Service	3.51212
Capital Improve	0.00000

---

Subtotal Special Revenue 7.85640

**Total Regular (A&B)** 16.93966

Ag Land Levy 3.00375

**Self Supporting Municipal Improvement Districts:**

Downtown SSMID	1.00000
Sherman Hill Street Lights #1	1.50000
Sherman Hill Street Lights #2	1.50000

**1997-98 TAX LEVIES  
POLK COUNTY, IOWA**

**COUNTY ASSESSOR**

Assessment Expense	0.27000
FICA	0.01676
IPERS	0.00045
Special Appraisers	0.04360
	-----
Total	0.33081

**AREA XI COMMUNITY COLLEGE**


General	0.20250
Unemployment	0.00188
Tort Liability	0.01313
Insurance	0.01226
Early Retirement	0.04324
Equipment Repl	0.03000
Standby	0.00000
Plant	0.20250
Bonds/Interest	0.00000
	-----
Total	0.50551

**CONSOLIDATED COUNTY LEVY**

County Levy	6.43205
Hospital Levy	2.49033
Ag Extension	0.03371
	-----
Total	8.95609

**CONSOLIDATED TOWNSHIP LEVY**

Rural County Levy	11.29337
Hospital Levy	2.49033
Ag Extension	0.03371
	-----
Total	13.81741



1998/99

Tax Rates

Polk County, Iowa

Payable Fiscal Year

July 1, 1999 - June 30, 2000

Michael A. Mauro

Polk County Auditor

Mary Kay LaBonia

1st Deputy

Ron Carzoli

Tax Department Supervisor

Mary Maloney

Polk County Treasurer

Lee U. Duin

Assistant Director

Jodi Gjersvik

2nd Deputy



Statutory Dates to pay Without Penalty:

1st Payment

September 30th

2nd Payment

March 31st



**1998-99 TAX LEVIES  
POLK COUNTY, IOWA**

**POLK COUNTY**

**A. Countywide Services**

General Basic	3.50000
General Supplemental	1.53430
MH-DD Services	1.32063
Debt Serviced	0.03000
Other	0.00000

-----  
Subtotal Countywide (A) 6.38493

**B. All Rural Services Only**

Rural Services Basic	3.95000
Rural Services Suppl	0.91132
Unified Law Enforcement	
Other	

-----  
Subtotal All Rural (B) 4.86132

Subtotal Rural Rate (A&B) 11.24625

**C. Special District**

Flood & Erosion	0.00000
Other	0.00000

-----  
Subtotal Spec Dist (C) 0.00000

**BROADLAWNS COUNTY HOSPITAL**

General	1.75000
FICA	0.21182
IPERS	0.15949
Emergency	0.00000
Unemployment Comp	0.00053
Tort Liability	0.43173

-----  
Total 2.55357

**DES MOINES INDEPENDENT  
SCHOOL DISTRICT FUNDS**

**General Fund**

Operating	14.58568
Management	0.93019

-----  
Subtotal General 15.51587

**School House Fund**

Voted Physical Plant	
Regular Physical Plant	0.33000
Schoolhouse	0.67499
Lease-Purchase	0.00000
Playground	0.13500
Debt Service	0.30610

-----  
Subtotal School House 1.44609

Grand Total 16.96196

**CITY OF DES MOINES FUNDS**

**Regular General:**

General	8.10000
Transit	0.58289
Insurance	0.24874
Other	0.00000

-----  
Subtotal General 8.93163

**Special Revenue Levies:**

Emergency	0.00000
Employee Benefits	4.42843
Debt Service	3.45573
Capital Improve	0.00000

-----  
Subtotal Special Revenue 7.88416

**Total Regular (A&B) 16.81579**

Ag Land Levy 3.00375

**Self Supporting Municipal Improvement Districts:**

Downtown SSMID	1.00000
Sherman Hill Street Lights #1	1.50000
Sherman Hill Street Lights #2	1.50000

1998-99 TAX LEVIES  
POLK COUNTY, IOWA

**COUNTY ASSESSOR**

Assessment Expense	0.27000
FICA	0.01667
IPERS	0.01174
Special Appraisers	0.00753
	-----
Total	0.30594

**AREA XI COMMUNITY COLLEGE**


General	0.20250
Unemployment	0.00096
Tort Liability	0.01341
Insurance	0.01397
Early Retirement	0.06117
Equipment Repl	0.03000
Standby	0.00000
Plant	0.20250
Bonds/Interest	0.00000
	-----
Total	0.52451

**CONSOLIDATED COUNTY LEVY**

County Levy	6.38493
Hospital Levy	2.55357
Ag Extension	0.03430
	-----
Total	8.97280

**CONSOLIDATED TOWNSHIP LEVY**

Rural County Levy	11.24625
Hospital Levy	2.55357
Ag Extension	0.03430
	-----
Total	13.83412



1999/2000

Tax Rates

Polk County, Iowa

Payable Fiscal Year

July 1, 2000 - June 30, 2001

Michael A. Mauro

Polk County Auditor

Mary Kay LaBonia

1st Deputy

Ron Carzoli

Tax Department Supervisor

Mary Maloney

Polk County Treasurer

Lee U. Duin

Assistant Director

Jodi Gjersvik

2nd Deputy



Statutory Dates to pay Without Penalty:

1st Payment

September 30th

2nd Payment

March 31st

1999-2000 TAX LEVIES  
PAYABLE FISCAL YEAR JULY 1,2000 - JUNE 30,2001  
POLK COUNTY, IOWA

REGULAR

City (School)	COUNTY;	ASSESSOR	STATE	AREA XI	SCHOOL	CITY	SPECIALS	TOTAL
	HOSP; AG EXT			COLLEGE				
Alleman(N Polk)	8.93917	0.31454	0.00500	0.54506	14.59743	6.99995		31.40115
Altoona(SE Polk)	8.93917	0.31454	0.00500	0.54506	15.31041	8.90000		34.01418
Altoona(Bond-Far)	8.93917	0.31454	0.00500	0.54506	14.57322	8.90000		33.27699
Ankeny(Ankeny)	8.93917	0.31454	0.00500	0.54506	17.09290	9.65126		36.54793
Bondurant(Bond-Far)	8.93917	0.31454	0.00500	0.54506	14.57322	14.89716		39.27415
Carlisle(Carlisle)	8.93917	0.31454	0.00500	0.54506	17.05605	12.39142		39.25124
Clive(WDM)	8.93917	0.31454	0.00500	0.54506	13.49887	7.91104		31.21368
Clive(WDM)	8.93917	0.31454	0.00500	0.54506	13.49887	7.91104	0.05743	31.27111 b
Des Moines(DM Ind)	8.93917	0.31454	0.00500	0.54506	16.94943	16.57304		43.32624
Des Moines(DM Ind)	8.93917	0.31454	0.00500	0.54506	16.94943	16.57304	0.05743	43.38367 b
Des Moines(DM Ind)	8.93917	0.31454	0.00500	0.54506	16.94943	16.57304	1.00000	44.32624 c
Des Moines(DM Ind)	8.93917	0.31454	0.00500	0.54506	16.94943	16.57304	1.50000	44.82624 d
Des Moines(DM Ind)	8.93917	0.31454	0.00500	0.54506	16.94943	16.57304	1.50000	44.82624 e
Des Moines(Carlisle)	8.93917	0.31454	0.00500	0.54506	17.05605	16.57304		43.43286
Des Moines(SE Polk)	8.93917	0.31454	0.00500	0.54506	15.31041	16.57304		41.68722
Des Moines(Saydel)	8.93917	0.31454	0.00500	0.54506	16.76388	16.57304		43.14069
Des Moines(Johnston)	8.93917	0.31454	0.00500	0.54506	14.83631	16.57304		41.21312
Des Moines(Johnston)	8.93917	0.31454	0.00500	0.54506	14.83631	16.57304	0.39163	41.60475 a
Des Moines(WDM)	8.93917	0.31454	0.00500	0.54506	13.49887	16.57304		39.87568
Elkhart(N Polk)	8.93917	0.31454	0.00500	0.54506	14.59743	8.10000		32.50120
Grimes(Dallas)	8.93917	0.31454	0.00500	0.54506	18.35156	11.61255		39.76788
Grimes(Johnston)	8.93917	0.31454	0.00500	0.54506	14.83631	11.61255		36.25263
Johnston(Johnston)	8.93917	0.31454	0.00500	0.54506	14.83631	9.93838		34.57846
Mitchlville(SE Polk)	8.93917	0.31454	0.00500	0.54506	15.31041	14.19207		39.30625
Pleasant Hill(DM Ind)	8.93917	0.31454	0.00500	0.54506	16.94943	11.60937		38.36257
Pleasant Hill(SE Polk)	8.93917	0.31454	0.00500	0.54506	15.31041	11.60937		36.72355
Polk City(Ankeny)	8.93917	0.31454	0.00500	0.54506	17.09290	8.15010		35.04677
Polk City(N Polk)	8.93917	0.31454	0.00500	0.54506	14.59743	8.15010	0.18540	32.73670 g
Runnells(SE Polk)	8.93917	0.31454	0.00500	0.54506	15.31041	8.10000	0.35787	33.57205 f
Sheldahl(N Polk)	8.93917	0.31454	0.00500	0.54506	14.59743	3.27571		27.67691
Urbandale(DM Ind)	8.93917	0.31454	0.00500	0.54506	16.94943	8.97000	0.05743	35.78063 b
Urbandale(Dallas)	8.93917	0.31454	0.00500	0.54506	18.35156	8.97000	0.39163	37.51696 a
Urbandale(Johnston)	8.93917	0.31454	0.00500	0.54506	14.83631	8.97000		33.61008
Urbandale(Johnston)	8.93917	0.31454	0.00500	0.54506	14.83631	8.97000	0.39163	34.00171 a
Urbandale(Urbandale)	8.93917	0.31454	0.00500	0.54506	12.33940	8.97000	0.39163	31.50480 a
Urbandale(Urbandale)	8.93917	0.31454	0.00500	0.54506	12.33940	8.97000	0.05743	31.17060 b
Urbandale(WDM)	8.93917	0.31454	0.00500	0.54506	13.49887	8.97000		32.27264
Urbandale(WDM)	8.93917	0.31454	0.00500	0.54506	13.49887	8.97000	0.39163	32.66427 a
Urbandale(WDM)	8.93917	0.31454	0.00500	0.54506	13.49887	8.97000	0.05743	32.33007 b
Windsor Hts(DM Ind)	8.93917	0.31454	0.00500	0.54506	16.94943	10.92057	0.05743	37.73120 b
Windsor Hts(WDM)	8.93917	0.31454	0.00500	0.54506	13.49887	10.92057		34.22321
Windsor Hts(WDM)	8.93917	0.31454	0.00500	0.54506	13.49887	10.92057	0.05743	34.28064 b
West Des Moines(DM)	8.93917	0.31454	0.00500	0.54506	16.94943	10.90000		37.65320
West Des Moines(WDM)	8.93917	0.31454	0.00500	0.54506	13.49887	10.90000		34.20264
West Des Moines(WDM)	8.93917	0.31454	0.00500	0.54506	13.49887	10.90000	0.05743	34.26007 b

1999-2000 TAX LEVIES  
PAYABLE FISCAL YEAR JULY 1, 2000 - JUNE 30, 2001  
POLK COUNTY, IOWA

AG-LAND

CITY (SCHOOL)	COUNTY;	ASSESSOR	STATE	AREA XI	SCHOOL	CITY	SPECIALS	TOTAL
	HOSP; AG EXT			COLLEGE				
Alleman(N Polk)	8.93917	0.31454	0.00500	0.54506	14.59743	2.99974		27.40094
Altoona(SE Polk)	8.93917	0.31454	0.00500	0.54506	15.31041	2.99976		28.11394
Altoona(Bond-Far)	8.93917	0.31454	0.00500	0.54506	14.57322	2.99976		27.37675
Ankeny(Ankeny)	8.93917	0.31454	0.00500	0.54506	17.09290	3.00375		29.90042
Ankeny(Saydel)	8.93917	0.31454	0.00500	0.54506	16.76388	3.00375		29.57140
Bondurant(SE Polk)	8.93917	0.31454	0.00500	0.54506	15.31041	3.00375		28.11793
Bondurant(Bond-Far)	8.93917	0.31454	0.00500	0.54506	14.57322	3.00375		27.38074
Carlisle(Carlisle)	8.93917	0.31454	0.00500	0.54506	17.05605	3.00375		29.86357
Clive(WDM)	8.93917	0.31454	0.00500	0.54506	13.49887	3.00375		26.30639
Des Moines(DM Ind)	8.93917	0.31454	0.00500	0.54506	16.94943	3.00375		29.75695
Des Moines(Carlisle)	8.93917	0.31454	0.00500	0.54506	17.05605	3.00375		29.86357
Des Moines(SE Polk)	8.93917	0.31454	0.00500	0.54506	15.31041	3.00375		28.11793
Des Moines(Saydel)	8.93917	0.31454	0.00500	0.54506	16.76388	3.00375		29.57140
Des Moines(Johnston)	8.93917	0.31454	0.00500	0.54506	14.83631	3.00375		27.64383
Des Moines(WDM)	8.93917	0.31454	0.00500	0.54506	13.49887	3.00375		26.30639
Elkhart(N Polk)	8.93917	0.31454	0.00500	0.54506	14.59743	3.00375		27.40495
Grimes(Dallas)	8.93917	0.31454	0.00500	0.54506	18.35156	2.97428		31.12961
Grimes(Johnston)	8.93917	0.31454	0.00500	0.54506	14.83631	2.97428		27.61436
Johnston(Johnston)	8.93917	0.31454	0.00500	0.54506	14.83631	3.00375		27.64383
Mitchellville(SE Polk)	8.93917	0.31454	0.00500	0.54506	15.31041	3.00375		28.11793
Pleasant Hill(DM Ind)	8.93917	0.31454	0.00500	0.54506	16.94943	3.00375		29.75695
Pleasant Hill(SE Polk)	8.93917	0.31454	0.00500	0.54506	15.31041	3.00375		28.11793
Polk City(Ankeny)	8.93917	0.31454	0.00500	0.54506	17.09290	3.00375		29.90042
Polk City(N Polk)	8.93917	0.31454	0.00500	0.54506	14.59743	3.00375	0.18540	27.59035 g
Runnells(SE Polk)	8.93917	0.31454	0.00500	0.54506	15.31041	3.00375	0.35787	28.47580 f
Sheldahl(N Polk)	8.93917	0.31454	0.00500	0.54506	14.59743	1.81033		26.21153
Urbandale(Dallas)	8.93917	0.31454	0.00500	0.54506	18.35156	2.01995		30.17528
Urbandale(Dallas)	8.93917	0.31454	0.00500	0.54506	18.35156	2.01995	0.39163	30.56691 a
Urbandale(Johnston)	8.93917	0.31454	0.00500	0.54506	14.83631	2.01995	0.39163	27.05166 a
Urbandale(Urbandale)	8.93917	0.31454	0.00500	0.54506	12.33940	2.01995	0.39163	24.55475 a
Urbandale(WDM)	8.93917	0.31454	0.00500	0.54506	13.49887	2.01995		25.32259
Urbandale(WDM)	8.93917	0.31454	0.00500	0.54506	13.49887	2.01995	0.39163	25.71422 a
Windsor Hts(DM Ind)	8.93917	0.31454	0.00500	0.54506	16.94943	0.00000	0.05743	26.81063 b
Windsor Hts(WDM)	8.93917	0.31454	0.00500	0.54506	13.49887	0.00000	0.05743	23.36007 b
West Des Moines(DM)	8.93917	0.31454	0.00500	0.54506	16.94943	3.00375		29.75695
West Des Moines(WDM)	8.93917	0.31454	0.00500	0.54506	13.49887	3.00375		26.30639

- a. Levy of 0.39163 for Urbandale Sanitary Sewer District.
- b. Levy of 0.05743 for Urbandale-Windsor Hgts Sanitary Sewer District.
- c. Levy of 1.00000 for downtown SSMID
- d. Levy of 1.50000 for Sherman Hill Historic Street Lighting #1
- e. Levy of 1.50000 for Sherman Hill Historic Street Lighting #2
- f. Levy of 0.35787 for Camp Township cemetery
- g. Levy of 0.18540 for Madison Township cemetery
- Fire District Levies
- h. Levy of 0.40499 for Fire District No. 1
- i. Levy of 0.40500 for Lower Beaver Fire District.
- j. Levy of 0.33258 for Jefferson Fire District.

**1999/2000 TAX LEVIES  
POLK COUNTY, IOWA**

**COUNTY ASSESSOR**

Assessment Expense	0.27000
FICA	0.01642
IPERS	0.01035
Special Appraisers	0.01777
	-----
Total	0.31454

**AREA XI COMMUNITY COLLEGE**

General	0.20250
Unemployment	0.00109
Tort Liability	0.01647
Insurance	0.01175
Early Retirement	0.08075
Equipment Repl	0.03000
Standby	0.00000
Plant	0.20250
Bonds/Interest	0.00000
	-----
Total	0.54506

**CONSOLIDATED COUNTY LEVY**

County Levy	6.34845
Hospital Levy	2.55571
Ag Extension	0.03501
	-----
Total	8.93917

**CONSOLIDATED TOWNSHIP LEVY**

Rural County Levy	11.13835
Hospital Levy	2.55571
Ag Extension	0.03501
	-----
Total	13.72907