Brewer and Cooper Highway, Township

Auditor's Office, Polk Co., Sept. 20th 1877.

In the matter of the petition of Brewer & Cooper for Highway. The matters and things pertaining to the foregoing petition coming on for hearing before the Board of Supervisors of The following preamble and resolution was adopted by said Board,

Whereas, a petition having been presented to the Board of Supervisors of Polk County Dec. 9th 1871 asking that a Highway be established, Commencing at the N.E. Cor. of S.E.¼ of S.E.¼ of Sec. 23, Townp. 79, Range 24, thence west to the north-west corner of the S.E.¼ of S.W.¼ of Sec. 22, Townp. 79, Range 24, and Whereas, by reason of claims for damages having been filed by Daniel Ellyson and Rebecca Daily, said highway was only established from place of beginning west to the N.E. Cor. of S.W.¼ of S.E.¼ of said Sec. 22.

Whereas, the damages asked for by the said Daniel Ellyson have since been settled and his consent having been secured to the location of said Highway, and also the consent of the said Rebecca Daily having been secured to the establishment of said highway one rod wide on her land north of quarter mile line,

Therefore, Resolved that said highway be established as follows:— Commencing at a point on the Saylorville road at or near N.W. Cor. of S.E.¼ of S.E.¼ of Sec. 22, Townp. 79, Range 24, thence west to a point on the Vasson road near the N.W. Cor. of E½ of S.E.¼ of S.W.¼ of said Sec. 22. Said Highway to be established sixteen feet and one-half feet wide on north side of said quarter mile line, and twenty-eight and one-half feet wide south of said line, making total width of forty-five feet. And the Auditor is hereby authorized to make the necessary entries in the road record and issue the proper notices to Township Clerk.

By Order of Board of Supervisors
James Parker,
Chairman.

See page 156 & 456

Clerk notified.

David Manch — Change Highway, Lincoln Township

WELCH PRESS, DES MOINES 6114

Auditors Office,
Polk County, Ia.

October 15th 1877.

In the matter of the petition of David Manch and others, asking for a change in width of a certain Highway Lincoln Township.

A petition having been presented to the undersigned Auditor, together with a good and sufficient bond herein approved by me, asking for a change in width of highway as follows:

Commencing at the N.W. Corner of N.E. 1/4 of Sec. 36, Townp. 81, Range 25, and running thence east Five miles and terminating at N.W. Cor. of N.E. 1/4 of Sec. 35, Townp. 81, Range 24, to be changed in width from 66 to 50 Feet, O. A. Rogers is therefore appointed commissioner to view the said proposed change in width and report on or before Thursday, the 15th day of Nov., 1877.

Geo. C. Baker,
Auditor.

Auditor's Office, Polk Co. Ia.
Monday, Nov. 5th 1877.

In the matter of the change of width in highway as petitioned for by David Manch and others.

The Commissioner having reported in favor of said change as petitioned for, the 6th day of January, 1878, is fixed for further hearing in the above case.

Geo. C. Baker,
Auditor.

Continued

Auditors Office,
Polk Co. Iowa.
April 9th 1878.

In the matter of the change in width of Highway petitioned for by David Manch and others Lincoln Township.

The time set for further hearing in the above case, and no claims for damages having been filed, and the law having been fully complied with by publication of Notice &c., it is therefore ordered that said change be granted, on payment of costs within 30 days.

Geo. N. Bristow,
Auditor,
per S.

Costs

Paid $2.00 by rect. Feby. 18, 1878.

C. N. Rogers & Courtier	Commissioner	$4.00 Paid-
	Notary Public	.50 Paid
	Advertising	6.00 Paid
	Certificates	8.40 Paid
Rogers-P. Cy.	Serving Notices	5.00 Paid Feb. 18, 1878 - See Rect. page 434.
		$23.90
D. Manch	notified to pay costs - Apr. 9, 1878 - notified him of $23.90 error	

Rec'd. of David Manch May 9th 1878, $14.90, in full of Balance of Costs on above Road.

Geo. N. Bristow, Auditor,

Township Clerk notified May 23, 1878.
Madison and Lincoln Townships.

Change in Width 78-24

H. C. V. Heers Highway, Bloomfield Township

WELCH PRESS, DES MOINES 6114

Auditor's Office,
Polk County, Ia.
October 16th 1877.

In the matter of change in width of Highway petitioned for by H. C. V. Heers and others, Bloomfield Township.

The petition in the above case having this day been presented to the undersigned Auditor, together with a Bond for costs, herein approved by me, describing the change in said highway as follows:-

Commencing at the S.E. Corner Sec. 34, Towp. 78, Range 24, and running thence north on Section line to N.E. Cor. of said Sec., Twp. & range be changed from 66 Feet to 40 Feet, Bruce E. Jones is therefore appointed Commissioner to view the said proposed change on the 2d day of November, and report on or before the 16th day of Nov. 1877.

Geo. C. Baker, Auditor.
S.

Auditor's Office, Polk Co. Ia.
Monday, Nov. 5th 1877.

Bruce E. Jones having refused to serve as commissioner in viewing the contemplated change in width of above highway, Stephen Farr is therefore appointed commissioner to view said road on the 20th day of this month and report on or before December 5th 1877.

Geo. C. Baker,
Auditor.
S.

not granted

Highway, Township

Auditor's Office
Polk County, Ia.
Monday, Dec. 3rd 1877

The Commissioner appointed to view the proposed change in width of a certain highway between Sec. 34 and 35, Bloomfield Township, having reported in favor of said change as petitioned, for the 4th day of February, 1878, is therefore fixed for further hearing in this matter.

Geo. C. Baker,
Auditor, &c.

Auditor's Office, Polk Co. Ia.
February 4th 1878.

This being the time set for hearing in the above case, and a remonstrance having been filed against the establishment of said change, further hearing in this matter is fixed for April 2d 1878.

Geo. W. Bristow,
Auditor, &c.

Auditor's Office, Polk Co. Ia.
April 2d 1878.

The above case coming on for hearing before the Board of Supervisors, and parties appearing both for and against the said proposed change, and after hearing argument by both parties, the following action was taken by the said Board.

"On motion, petition was not granted."

(Signed) Nat Parmenter,
Chairman.

Geo. W. Bristow,
Auditor, &c.

Costs

Advertising	$6 00	Paid Co. Treasurer per Rect. No. 555 Apr. 13th '78
Commissioner	2 00	
Certificates	3 15	Paid $5 15, in full this 13th April, 1878.
	$11 15	

notified to pay costs April 10th '78.

WELCH PRESS, DES MOINES 5114

Auditor's Office, Polk Co., Des Moines Oct. 25th 1877.

In the matter of the petition of James Wright and others for the change in the width of the Brewer & Cooper Highway.

The petition in the above case having been this day filed, asking a change in the width of the Brewer & Cooper highway as follows:

Commencing at the N.E. Cor. of the S.E.¼ of S.E.¼ of Sec. 23, Townp. 79, Range 24, running thence west and terminating at a point on the Saylorville road near the N.W. Corner of the S.E.¼ of the S.E.¼ Sec. 22, Townp. 79, Range 24. To be changed in width from 66 to 40 feet.

Accompanying said petition was a bond for costs which was duly approved, I hereby appoint J. B. Tiffin Commissioner to view said highway on the 10th day of Nov. 1877, and report within thirty days from this date.

Geo. C. Baker,
Auditor Polk Co.

See page 456

Auditors Office,
Polk Co. Ia.
Oct. 2nd 1877.

In the matter of the Paul Fisher Highway.

This cause coming on before the Board of Supervisors for hearing, and all parties interested in said case appearing, and after examination of witnesses, and a full and impartial hearing in said cause, a vote was taken on establishing said road, which resulted as follows:—

Ayes — G. G. Morris
Wm Christy
Noes — Parmenter
Porter
Samuel Britton refusing to vote.

(Signed)
James Porter,
Chairman

Geo. C. Baker,
Auditor.
pr. S.

V 78-20

John K. Moore Location Highway, Bloomfield Township

WELCH PRESS, DES MOINES 6114

Auditor's Office, Polk County, Iowa.
Jan. 18, 1878.

In the matter of the petition of John K. Moore et al, asking for the location of a Highway in Bloomfield Township.

The petition in the above case having this day been presented to the undersigned Auditor asking for the location of a Highway described as follows:—

Commencing at the S.W. Cor. of S.E.¼ of S.E.¼ of Sec. 27, Townp. 78, Range 25, and running thence north one mile and terminating at the N.W. Cor. of N.E.¼ of Section, Townp. and Range as above.

See page 446

Highway, Township

J. J. Kiser Highway, Camp. Township

WELCH PRESS, DES MOINES 6114

Auditors Office, Polk Co. Ia.
Feby. 19th 1878.

In the matter of the petition of J. J. Kiser Et al, asking for the vacation and location of a Highway in Seventy-Eight Township.

The petition in the above case having this day been presented to the undersigned Auditor, asking for the vacation and location of a Highway, described as follows:-

Commencing at the S.W. Corner of Sect. Eight, (8) Township Seventy-Eight, Range Twenty-two, running thence East One Hundred and forty-six Rods (146) be vacated.

And the following established to-wit:-

Commencing at the S.W. Corner of Section Eight (8) Township and Range aforesaid, and running thence North One Hundred and Sixty (160) Rods.

The same to be forty (40) feet wide to within eight (8) Rods of the N.W. Corner of the S.W. 1/4 of Section eight (8) Township and Range aforesaid.

Said eight (8) Rods to be thirty-four (34) feet wide to save a row of Maples growing fourteen (14) feet East of Section line as long as said Maples shall be used or wanted as a shelter belt.

And a good and sufficient Bond having been filed for costs & expenses herein duly approved by me, Frank Pelton is therefore appointed commissioner to view and report upon the expediency of said above change, and report to me on or before March 8th 1878.

Auditor's Office, Polk County
March 8th 1878.

The Commissioner appointed to view the above proposed change of Highway having this day filed his report in favor of such change, Thursday, May 9th is fixed for further hearing in said case.

Geo. N. Bristow,
Auditor.

Auditors Office,
Polk County, Iowa.
May 9th 1878.

In the matter of the foregoing Petition.

This being the time fixed for further hearing in said case and P. McNerney having filed his claim for damages in the amount of One hundred dollars ($100.00) Wm. B. Rutter, J. E. Plummer and A. J. Ricks are therefore appointed Commissioners to assess said damages sustained by the said P. McNerney, and report on or before the 25th day of May, 1878.

Geo. K. Bristow,
Auditor, pr. S.

Auditors Office,
Polk Co. Iowa.
May 28th 1878.

In the matter of the above highway.

The Commissioners appointed to assess damages sustained by P. McNerney in the location of the said "Kiser Highway," having this day filed their Report with the undersigned, in which they allowed the said McNerney the sum of Twelve dollars ($12.00) for damages sustained by him, by reason of the location of said highway, it is therefore ordered that further action in said case be deferred until Tuesday, June 4th 1878.

Geo. K. Bristow,
Auditor pr. S.

(over)

Continued

J. J. Kiser Change Highway, Camp Township

WELCH PRESS, DES MOINES 6114

Auditor's Office, Polk Co. Ia.
June 5th 1878.

In the matter of the change in Highway petitioned for by J. J. Kiser and others, Camp Township.

This matter coming on for hearing before the Board of Supervisors, it is therefore ordered that "said road be established as petitioned for, on payment of costs and damages within 90 days hereof, and that P. McNerney be allowed the sum of twenty-five dollars as damages in full of all claims for same, and that the vacation be ordered when the road is established as first ordered.

Signed.

Attest—
G. W. Bristow, Auditor
Pr. H.

Nat Parmenter,
Chairman.

Costs

Advertising	$6.00	Paid Sept. 7th 1878 by Eli's Rison
Commissioner	2.00	" " " " " " "
Com. on Damages	6.00	" " " " " " " Paid Errick $2.00 Sept. 23/78
Ricks, A. J.		Paid Sept. 23d 1878 (over 445)
Butler, W. B.		Paid Oct. 8th 1878.
Plummer, J. E.		Paid Dec. 16th 1878.
P. McNerney Damages	$12.00	
Certificates	2.45	Paid Sept. 7th 1878 by Eli Rison
Surveyor	6.00	" " " " " " "
Nelson Vera Horn — Serving Notices	1.25	" " " " " " "
	$35.70	

Auditor's Office, Polk County
Sept. 7th 1878.

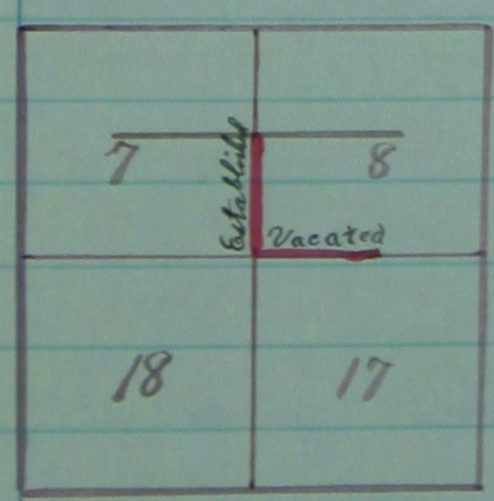

The costs in the above Road Case paid and the application for the vacation and establishment withdrawn this 7th day of Sept. 1878.

Geo. W. Bristow,
Auditor.
Pr. H.

Township Seventy-Nine
Auditor's Office,
Polk Co. Iowa.

In the matter of the petition of Daniel Yant, Et al, asking for the Establishment of a Highway in Township Seventy-Nine.

The Petition in the above case having this day been presented to the undersigned Auditor, asking for the Establishment of a Highway described as follows:-

Commencing at N.E. Cor. Section 12, Towns. 79, Range 23, and running thence West Two Miles and terminating at N.W. Corner, Section 11, T. 79, R. 23, by Daniel Yant, Et al, Said Highway to be 44 feet wide.

See page 453

Auditors Office, Polk Co. Ia.
June 13th 1878.

The matter of the J. C. Kiser Highway coming on for re-hearing before the Board of Supervisors, on motion the former action of this board in allowing P. McNerney $25.00 as damages was rescinded, and the sum of $12.00 allowed in full of all damages.

(Signed) Nat Parmenter,
Chairman.

Attest-
Geo. N. Bristow,
Auditor, pro t.

V 78-25

John H. Moore Location Highway, Bloomfield Township

WELCH PRESS, DES MOINES 6114

Auditor's Office,
Polk County Iowa
March 13th 1878.

In the matter of the location of a highway, petitioned for by J. H. Moore and others Bloomfield Township.

The petition in the above matter having this day been filed in the office of the undersigned Auditor of Polk County, describing the location of said highway as follows, to-wit:

Commencing at the S.W. Cor. of S.E.¼ of S.E.¼ of Sec. 27, Townp. 78, Range 25, and running thence north one mile, and terminating at the N.W. Cor. of N.E.¼ of N.E.¼ of said Section, Twp. and Range as above.

And a good and sufficient Bond having been filed for costs, and herein duly approved, Bruce E. Jones is therefore appointed Commissioner to view said proposed location on the 18th day of March, and to report on or before the 23d day of same month.

Geo. H. Bristow,
Auditor,
pr. S.

Auditors Office, Polk Co. Ia.
March 13th 1878.

The Commissioner appointed to view the above proposed Highway Change, having reported in favor of said location, further action is therefore postponed until May 15th 1878.

Geo. H. Bristow,
Auditor.
pr. S.

Auditor's Office, Polk Co. Iowa.
Tuesday, May 21, 1878.

In the matter of the J. K. Moore Highway, Bloomfield Township, Polk County Iowa.

The time having expired when further action would be taken in the above case, and no claims for damages or remonstrances having been filed, or objections to the Establishment of the same having been made, the said road is therefore established on payment of the following Costs within thirty days.

Geo. K. Bristow.
Auditor, pro t.

Costs

Advertising	$6 00	Pd to Co. Treasurer
Commissioner	2 00	"
Certificates	1 40	"
Serving Notices	1 00	"
	$10 40	

$10 40 Paid by J. K. Moore June 21st 1878.

Township Clerk Notified June 22, 1878.

78 – 25

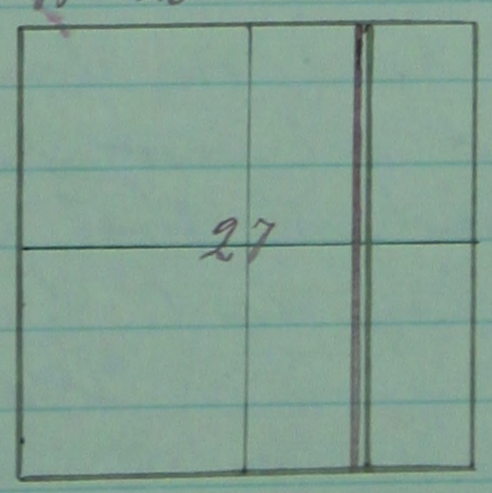

John F. Stoll Highway, Franklin Township

V 80-22

WELCH PRESS, DES MOINES 6114

Auditor's Office, Polk County, Iowa
March 8th 1878.

In the matter of the petition of John F. Stoll, et al, asking for the establishment of a Highway, commencing at the NW. Corner of Sec. 30, Townp. 80, Range 22, and running thence East One Mile between Sections 19 & 30, and terminating at the NE. Corner Sec. 30-80-22- having this day been presented to the undersigned Auditor, Samuel Henderson is therefore appointed Commissioner to view said proposed Highway on the 25th day of March, 1878, and report on or before Saturday, March 30th 1878.

Geo. N. Bristow,
Co. Auditor.

Auditor's Office, Polk County, Iowa.
March 26th 1878.

The Commissioner appointed to view the above proposed Highway, having reported in favor of the establishment of said Highway, Tuesday, May 28, is therefore fixed for further hearing in said case.

Geo. N. Bristow, Auditor

Auditor's Office, Polk Co. Ia.
May 30th 1878.

In the matter of the petition of Jno. F. Stoll for the location of a certain Highway in Franklin Twp.

This being the time fixed for further hearing in the said case, and the notices having been served, and no remonstrances against the location of the said road, or claims for damages having been filed, and the law having been complied with, it is therefore ordered that said road be located as petitioned for, on payment of costs, within 30 days.

Geo. N. Bristow,
Auditor. pr. d.

Costs

Advertising	$6.00
Commissioner	2.00
Certificates	2.45
Serving Notices	

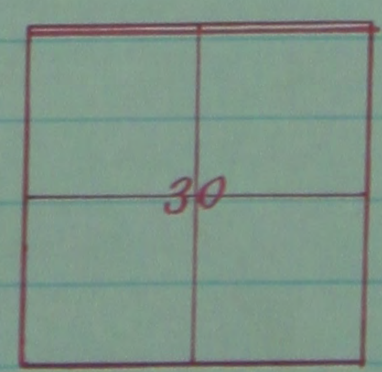

Auditor's Office, Polk County, Ia.
Monday, June 10th 1878.

The notices in the foregoing case having not been served and the Board of Supervisors having at their regular meeting held June 6th refused to confirm the action of the Auditor in establishing said highway by reason of the notices not having been served, it is therefore ordered that July 10, be fixed for further hearing in the said case.

Geo. H. Bristow,
Auditor. per S.

Auditors Office, Polk County, Sept. 23rd 1878.

Damages having been claimed in the event of the establishment of the above petition for highway, D. Cree, H. Corey and B. F. Shaffer are hereby appointed commissioners to assess damages and report on or before Oct. 26th 1878.

Geo. H. Bristow,
Auditor - per H.

Auditors Office, Polk Co. Ia.
Oct. 12th 1878.

The Commissioners having filed their report in the office of the undersigned Auditor, and having reported against allowing damages to claimants, further action in said case is postponed until Tuesday, Oct. 15th 1878.

Geo. H. Bristow,
Auditor, per S.

Auditors Office,
Polk County, Ia.
Oct. 16th 1878.

The above matter coming on for hearing before the Board of Supervisors, it is therefore ordered that the final hearing in the said case be fixed for Friday, Dec. 20th 1878, at 2 o'clock P.M.

Nat Parmenter,
Chairman

Attest—
Geo. H. Bristow,
Auditor.

See page 498.

V 78-25

Daniel R. Mitchell Vacation Highway, Bloomfield Township

WELCH PRESS, DES MOINES 6114

Auditor's Office, Polk Co. Ia.
Tuesday, Mar. 30th 1878.

In the matter of the vacation of a certain Highway as petitioned for by D.R. Mitchell and others, Bloomfield Township, Ia.

The petition in the above case having this day been filed in the office of the undersigned, asking for the vacation of the following described highway.

Commencing at the N.W. Corner of the N.E.¼ of S.E.¼ Sec. 33 Townp. 78, Range 25, and running thence north one-half mile, and terminating at the N.W. Cor. N.E.¼ N.E.¼ of said Section, Twp. and Range as above.

And a good and sufficient Bond having been filed and herein duly approved, J.V. Moore is appointed Commissioner to view said proposed change on the 3d day of April, and report on or before the 6th day of same month.

Geo. K. Bristow,
Auditor, S.

Auditors Office, Polk Co. Ia.
April 9th 1878.

The Commissioner in the above case having reported in favor of said vacation, Monday, June 10th is fixed for further hearing in the above case.

Geo. K. Bristow,
Auditor S.

Auditors Office, Polk Co. Ia.
June 11th 1878.

A remonstrance having been filed against the proposed vacation, as petitioned for, Friday, June 14th is fixed for further hearing in said case.

Geo. K. Bristow.
Auditor, pr. S.

Auditors Office, Polk Co. Ia.
June 14th 1878.

In the matter of the D. R. Mitchell vacation, Bloomfield Township.

This matter coming on for hearing before the Board of Supervisors, it is therefore ordered that the petition for said vacation be not granted.

Signed,
Nat Parmenter,
Chairman.

Attest—
Geo. K. Bristow,
Auditor.
pr. S.

Costs

Advertising	$6.00	Paid Sept. 17/78—Treasurers Recpt. # 602.
Commissioner	2.00	Paid—Received the amount from Mitchell. J. K. Moore, Commissioner
Certificate	.35	Paid Sept. 17/78.
	$8.35	

Josiah Milburn=Consent Highway, Franklin Township

WELCH PRESS, DES MOINES 6114

Auditor's Office,
Polk Co. Ia.
April 4, 1878.

In the matter of a consent Highway in Franklin Township.

The undersigned petitioners owning the land through which said proposed Highway will run, having filed a petition, asking that the following Highway be established:

Commencing 66 Rods west, of the South-west Corner of Lot 5, in the Sub-Division of the N.E.¼ of Sec. 26, Towns. 80, Range 22, running thence West 174 rods, thence north 22 rods, thence west 160 rods, and terminating in the old road near the South-east Corner of the S.E.¼ of the N.W.¼ of Sec. 27, Twp. 80, Range 22. Said road to be 46 feet wide.

Josiah Milburn	William Hilker
Susannah McCleary	G. W. Clator
J. W. McCleary	A. C. Ellis
Susannah McCleary, Jr.	S. Henderson
Ishmael Lee	T. M. McCleary
	J. H. Robinson

The above petition coming on before the Board of Supervisors for hearing, it is therefore ordered that said Highway be established as petitioned for.

Nat Parmenter,
Chairman

Geo. W. Bristow,
Auditor
pr. S.

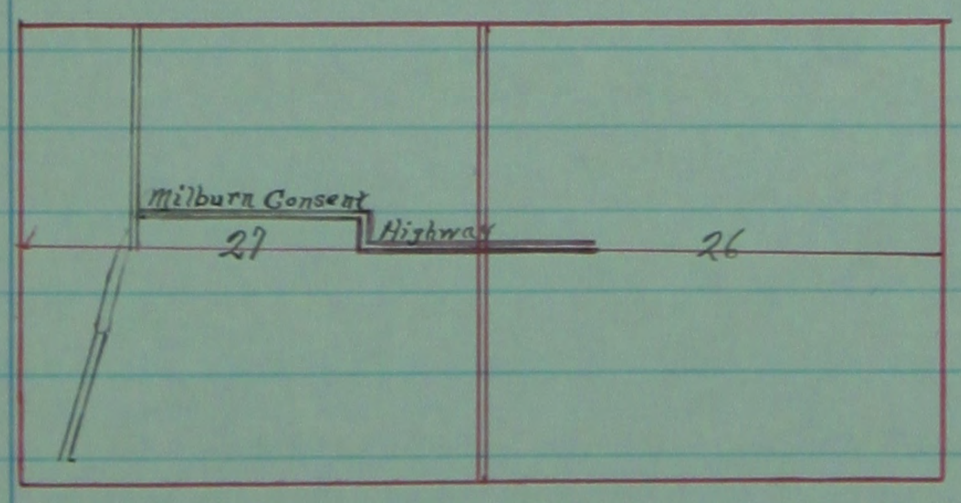

Township Clerk notified April 9th 1878.

Daniel Gant Consent Highway, Delaware Township 79-23

Auditors Office,
Polk Co. Ia.
April 8th 1878.

In the matter of the Petition of Daniel Gant and others, Delaware Township, asking for a Consent Highway in said Township.

The petition in the above case having been presented to the Board of Supervisors, asking for the location of a Highway, described as follows:

Commencing at the N.E. Corner of Sec. 12, Townp. 79, Range 23, and running thence West two miles and terminating at the N.W. Corner of Sec. 11. Townp. 79, Range 23. Said Highway to be 44 Feet wide.

The said petition coming on for hearing before the Board of Supervisors, and all the owners of property on said proposed line having consented to the establishment of said road it is therefore ordered that the Highway as petitioned for, be established.

Nat Parmenter,
Chairman

Geo. N. Bristow,
Auditor,
pr. S.

See page 445.

Consent Highway Established

11	12

Township Clerk Notified April 9th 1878.

78-23 V

A. Anderson=Change in Highway, Four Mile Township

WELCH PRESS, DES MOINES 6114

Auditor's Office,
Polk Co. Iowa.
Tuesday, April 9th 1878.

In the matter of the petition of A. Anderson, et al, Four Mile Township, asking for change in Highway as follows:

Commencing about 65 rods west of center of Sec. 11, Four Mile Township, to intersect the old road, and to run thence east to center of Section, thence South on the half mile line 320 rods, to the intersection of the "Powers road". The above to be Established, and the following to be Vacated.

Commencing at S.W. Corner of J.A. Dumagan's field, thence running South-east until said road intersects the Powers Road in Sec. 14, Twp. & Range above.

And a Bond having been filed for payment of Costs, herein duly approved by me, Hugh Stewart is appointed Commissioner to view the said proposed change on the 26th inst. and report on or before April 30th 1878.

Geo. W. Bristow,
Auditor.

Auditors Office,
Polk County, Iowa.
Saturday, April 27th 1878.

The Commissioner appointed to view the above proposed change in a highway, having reported in favor of said change, Monday, the first day of July, 1878, is hereby fixed for the further hearing of the case.

Geo. W. Bristow,
pr. H. Auditor

Auditors Office, Polk County, Iowa.
Monday, July 1st 1878.

In the matter of the change in Highway, petitioned for by A. Anderson, Et al, of Four Mile Township.

The time having expired when further action would be taken in the above case, and no claims for damages, or remonstrances having been filed, or objections to the establishment having been made, the said change is therefore granted upon the payment of the following costs within 60 days.

Geo. W. Bristow
Auditor.

Publication	$6.00		
Commissioner	4.00	Rec'd. July 27th 1878.	Hugh Stewart
Serving Notices	2.95	" " " "	Hugh Stewart
Certificates	2.50		
	$15.45	Rec'd. July 26th payment in full of A. Anderson	

Township Clerk notified October 31, 1878.

Action of the Auditor in granting the petition on the above change is approved by the Board this 13th day of September, 1878.

Nat Parmenter,
Chairman.

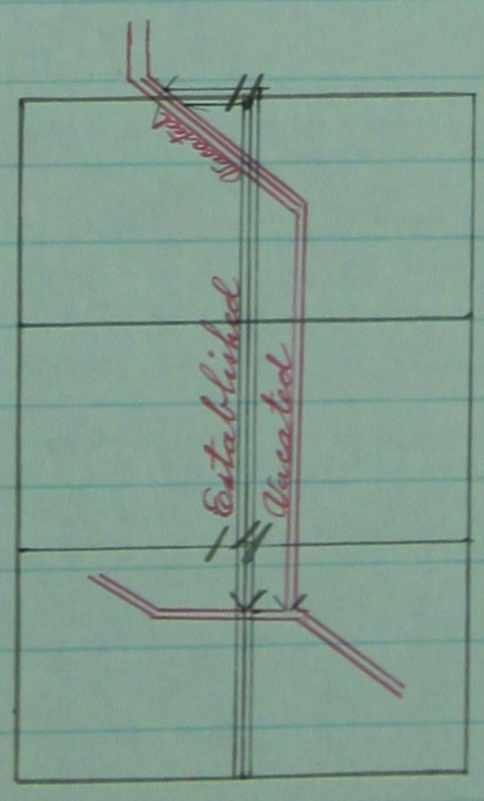

James Wright=Change in Width Highway, 79-24 V in city Saylor Township

WELCH PRESS, DES MOINES. 6114

Auditor's Office,
Polk County, Iowa
October 26th 1877.

In the matter of the petition of James Wright and others, asking for a change in width of a certain Highway in Saylor Township.

The petition in the above case having this day been presented to the undersigned Auditor, asking for a change in width of a certain highway, described as follows:

Commencing at the N.E. Cor. of the S.E.¼ of S.E.¼ of Sec. 23, Townp. 79, Range 24, and running thence west to a point on the Saylorville road near the N.W. Cor of S.E.¼ of S.E.¼ Sec. 22, Range 24, Townp. 79.

The above to be changed in width from 66 to 40 Feet in width.

And a good and sufficient bond having been filed, and herein duly approved, J.B. Tiffin is appointed commissioner to view said change on the 10th day of Nov. and report on or before the 26th of Nov. 1877.

Geo. N. Bristow,
Auditor, pr. S.

Auditor's Office,
Polk Co. Ia.
April 10th 1878.

The Commissioner appointed to view above change, having reported in favor of said change, June 10th is the time fixed for further hearing in said case.

Geo. N. Bristow.
Auditor.
pr. S.

Auditor's Office, Polk Co. Iowa.
June 10th 1878.

In the matter of the change in width of the James Wright Highway, Saylor Township.

This being the time fixed for the further hearing of the above change in Highway, and no claims for damages, or remonstrances against said change, having been filed, it is therefore ordered that said road be changed in width from 66 to 40 feet, on payment of costs within 30 days from this date.

Geo. K. Bristow,
Auditor
pro t.

Costs

Advertising	$6.00
Commissioner	2.00
Certificates	3.50
Serving Notices —	Donated
	$11.50

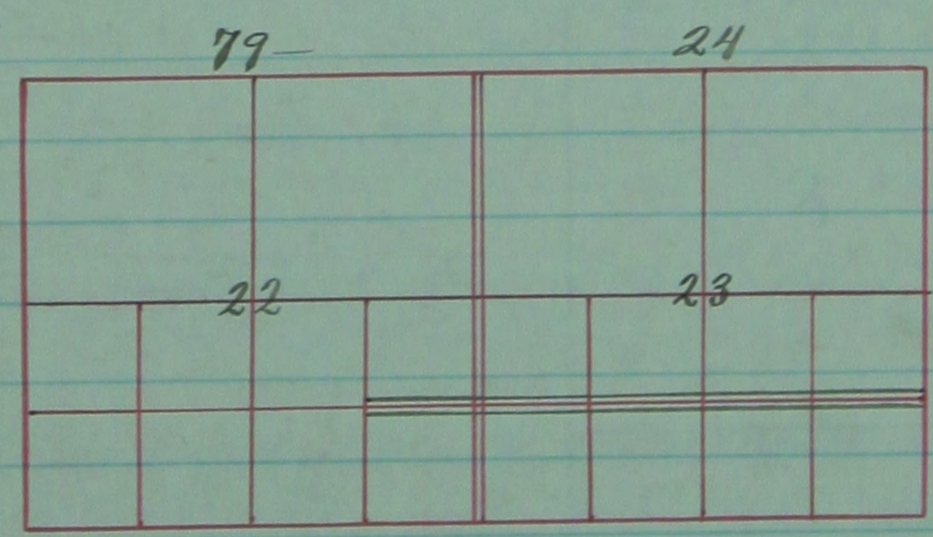

B. B. Lane and L. Fisher Consent Highway, Washington Township

Auditor's Office, Polk County, Iowa.
Des Moines, April 26th 1878.

In the matter of a Consent Highway in Washington Township.

The undersigned petitioners owning the land through which said proposed highway runs, hereby consent that it be established as follows, to-wit:—

Commencing at the North-east Corner of Section 18, Township 81, Range 22, and running thence west one-half mile, to the North-west Corner of the North-east Quarter of said Section 18, Twp. 81, Range 22. Said highway to be 60 feet wide.

Signed:— B. B. Lane & L. Fisher.

The above petition coming on for hearing this 26th day of April, it is hereby ordered that said highway be Established as petitioned for, subject to the approval of the Board of Supervisors at their June Session.

Geo. N. Bristow,
Co. Auditor.

81—22

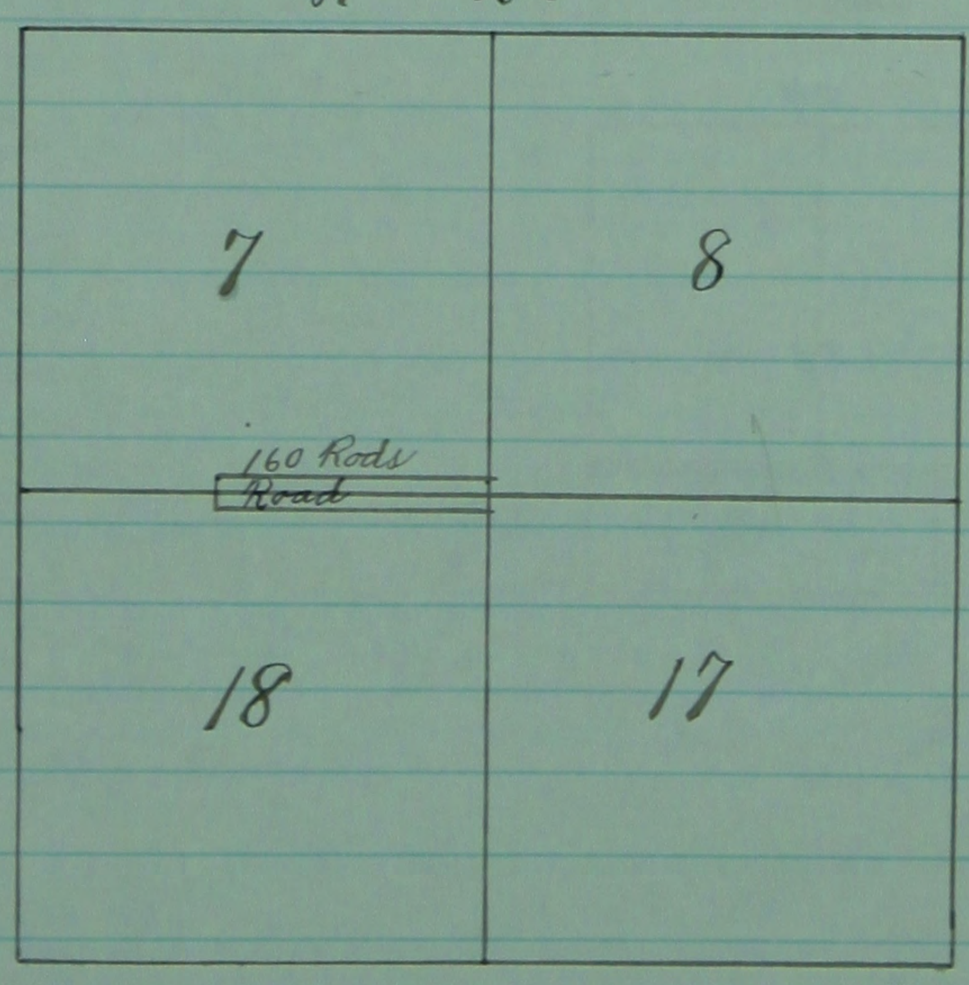

Township Clerk Notified May 31, 1878.

John Beckwith Highway, in city Bloomfield Township

Auditor's Office, Polk County, Iowa.
Des Moines, May 7th 1878.

In the matter of the location of a highway, petitioned for by John Beckwith, Et al, Bloomfield Township.

The petition in the above matter having this day been filed in the Office of the undersigned Auditor of Polk County, describing the location of said highway as follows to-wit:—

Commencing Thirty-three feet North of the North-west Corner of the South-west Quarter of the South-west Quarter of the North-west Quarter of Section Fourteen (14) Township Seventy-eight (78), Range Twenty-four (24), and running thence South to the South-west Corner of the North-west Quarter of the South-west Quarter of said Section Fourteen (14), thence running due East One Mile, and terminating at the road running North & South on the East line of Said Section Fourteen (14), said highway to be 50 feet wide.

And a good & sufficient Bond having been filed for costs herein, and duly approved, Bruce E. Jones is therefore appointed Commissioner to view said proposed location on the 16th day of May, 1878, and to report on or before the 18th day of May, 1878.

Geo. N. Bristow, Auditor.

Auditor's Office, Polk Co. Ia.
May 21, 1878.

In the matter of the location of the Jno. Beckwith Highway.

The Commissioner appointed to view the proposed change in highway, having reported in favor of said change, as petitioned for, Tuesday, July 23d is therefore fixed for further hearing in said case.

Geo. N. Bristow,
Auditor
per. S.

John Beckwith Highway, in City continued 78-24 Township

WELCH PRESS, DES MOINES 6114

Auditor's Office, Polk Co. Iowa.
Oct. 8th 1878.

In the matter of the Beckwith change in Highway.

James Smith having filed his claim for damages in the sum of Fifty Dollars ($50.) alleging that he is the owner of the N.E.¼ of S.E.¼ (less 15 acres) Sec. 14.-78-24.

H. A. Titus, Ira Cook, and J. P. Foster are therefore appointed Commissioners to view and report upon amount of damages due said J. H. Smith and report to the undersigned on or before Oct. 16th 1878.

Geo. N. Bristow, Auditor, p.t.

Auditor's Office, Polk County, Ia.
Oct. 14th 1878.

In the matter of the John Beckwith Highway.

The Commissioners appointed to assess damages claimed by James Smith, having this day reported in favor of allowing the sum of thirty-five dollars ($35.00), in full of said claim, it is hereby ordered that further action in the said case be deferred until October 17th 1878.

Geo. N. Bristow, Auditor, s.

Auditors Office, Polk Co. Ia.
October 17th 1878.

The above matter coming on for final hearing before the Board of Supervisors, it is therefore ordered that said highway be established as petitioned for, on payment of costs and damages within 90 days from this date. (Signed) Nat Parmenter,
Chairman

Attest - Geo. N. Bristow, Auditor p.t.

Costs

Advertising	$6.00	Com. on Damages Cook, Foster & Titus	6.00
Certificates	4.50		
Serving Notices	2.00	Team	2.00
B.E. Jones Commissioner	2.00	Damages	35.00
	$14.50		43.00
			14.50
			$57.50

See page 491

John Juvenal = Change Highway, Saylor V 79-24 Township

Auditor's Office,
Polk Co, Iowa.
Tuesday, May 21, 1878.

In the matter of the change in Highway petitioned for by Jno. Juvenal and others, Saylor Township.

The petition in the above case having this day been presented to the undersigned, asking that the following change in certain highways be made.

Commencing at the center of Sec. 4, Towns. 79, Range 24, thence South and West to the N.E. Cor. of the N.W.¼ of the N.W.¼ of S.W.¼ of said Section.

The above to be vacated, as also the following described Highway.

Commencing about 30 rods north of S.W. Cor. of S.E.¼ of N.W.¼ of Sec. 9-79-24, running thence in a N.W. direction through the N.W.¼ of Sec. 9, the N.E.¼ of Sec. 8, and to a point about 20 rods east of the center of Sec. No. 5, where it intersects the State Road from Newton to Adel, and that the following be Established.

Commencing at the center of Sec. 4-79-24, running west 80 rods, on the line between the N.W.¼ and the S.W.¼ of Sec. 4, thence South through the S.W.¼ of Sec. 4, and to a point about 30 rods north of the S.W. Cor. of the S.E.¼ of N.W.¼ of Sec. 9, Township 79, Range 24.

Said road to be 40 Feet wide, and a Bond herein duly approved by me, having been filed for the payment of Costs, R. K. Miller is therefore appointed Commissioner to view said proposed change on the 7th day of June, and report to me on or before the 18th day of said month.

Geo. N. Bristow,
Auditor.
pr. S.

John Juvenal = Change (Continued) Highway, Saylor Township V 79-24

WELCH PRESS, DES MOINES 6114

Auditors Office, Polk Co. Ia.
June 11th 1878.

The commissioner appointed to view said proposed change in Highway, Saylor Township, having filed his report in favor of said change as follows:

Beginning about 30 rods north of the S.W. Cor. of S.E.¼ of N.W.¼ Sec. 9, Towns. 79, Range 24, and running thence in a north-west direction through the N.W.¼ of Sec. 9, the N.E.¼ of Sec. 8, and to a point about 20 rods east of the center of Sec. 5. The above to be vacated.

The following also to be vacated.

Beginning at the center of Sec. 4, Towns. 79, Range 24, thence south and west, along the route of the Newton and Adel road, to a point where the rail road crosses the line that divides the east and west halves of the S.W.¼ of said Sec. 4, and terminating at that point, and

The following to be Established:

Beginning at the center of Sec. 4, Towns. 79, R. 24, thence west about 73 rods, along the line between the N.W.¼ and S.W.¼ of Sec. 4, (the foregoing to be legal width), thence south and west to a point where the Newton and Adel road, crosses the line dividing the east and west halves, of the South-west ¼ of Sec. 4, thence south along said line through the S.W.¼ of Sec. 4, and to a point about 30 rods north of the S.W. Cor. of the S.E.¼ of the N.W.¼ Sec. 9, Towns. 79, Range 24. This last to be 40 feet wide.

It is therefore ordered that the 13th day of August, 1878 be fixed as the time for further hearing in above case.

Geo. W. Bristow, Auditor, B.

Carried to Page 482

Road has been dropped off of the Plat

C. M. Burt = Vacation Highway, Madison Township

Auditor's Office,
Polk County, Iowa.
Wednesday, May 29th 1878.

In the matter of the vacation of a certain Highway, petitioned for by C. M. Burt and others, Madison Township.

A petition having been filed with the undersigned, asking that a certain Highway be vacated and described as follows:

Commencing about 70 rods South and 80 rods west of the North-east Corner Sec. 35, - 81 - 25, and running thence in a North-westerly direction, and terminating at the State road about 20 rods South and 60 rods East of the North-west Corner Sec. 35, Twp. and Range as above,
and a good and sufficient bond herein, duly approved by me, having been filed, O. N. Rogers is therefore appointed Commissioner to proceed on the 14th day of June, and report to me on or before the 21st day of June 1878.

Geo. N. Bristow, Auditor
pr. S.

Auditor's Office,
Polk Co. Iowa.
June 26th 1878.

The Commissioner appointed to view the proposed vacation, having reported in favor of said vacation as petitioned for, the 26th day of August 1878, is fixed for further hearing in said case.

Geo. N. Bristow, Auditor
pr. S.

Auditor's Office,
Polk County, Sept. 23d 1878.

Damages having been claimed in the event of the establishment of the above petitioned for highway, Ed. Parmenter, E. N. Van Gundy & Robert G. Wayne are hereby appointed Commissioners to appraise damages and report on or before Oct. 26th 1878.

Geo. N. Bristow, Auditor.
P. H.

Continued to 464

Continued from page 463

C.M. Burt = Vacation Highway, Township

WELCH PRESS, DES MOINES 6114

Auditor's Office, Polk Co. Ia.
Thursday, Oct. 31, 1878.

In the matter of the Vacation of Highway, petitioned for by C. M. Burt and others, Madison Township.

The Commissioners having filed their report, refusing to allow damages as claimed by Christ Snyder, it is therefore ordered the said matter be postponed for further action until December 19th 1878.

Geo. W. Bristow, Auditor, &c.

Auditor's Office, Polk Co. Ia.
January 15, 1879.

In the matter of the vacation of the C.M. Burt Highway.

The above petition coming on for hearing before the Board of Supervisors, it is therefore ordered that the said road be vacated as petitioned for.

Costs to be paid within 60 days.

(Signed) Wm. Christy,
Chairman

Geo. W. Bristow,
Auditor
&

Costs

	Advertising	$6.00	Paid
Rogers	Commissioner	2.00	
	Certificates	2.45	Paid
	Ed. Parmenter (Commissioners on Damages)	2.00	Paid - Recd. April 29, 1879 - Ed. Parmenter
	R. R. Howard (Commissioners on Damages)	2.00	Paid - Recd. Mar. 25th 1879 - R. R. Howard
	Robt. A. Hare (Commissioners on Damages)	2.00	Paid - Recd. April 29th 1879 - Robt. A. Hare.
Rogers	Serving Notices	1.75	
		$18.20	Recd. of C.M. Burt, March 14th 1879. $14.45
C.M. Burt notified January 17, 1879		3.75	
		$14.45	Geo. W. Bristow, Auditor.

Rogers, Treas. paid to him by Mr. Burt.

A. N. Hobson - Change Highway, Saylor Township

Auditor's Office, Polk Co. Ia.
Monday, June 10th 1878.

In the matter of the petition of A. N. Hobson and others, asking for a change in Highway in Saylor Township.

A petition having been presented to the Auditor of Polk Co. on the 21st day of July, 1873, asking for a change in Highway in Saylor Township as follows:

Commencing at the quarter post on the Section line between Sections 11 & 12, 79-24, and running in a northwesterly direction across Section 11, changing the same as follows: Running North 66 rods, from said quarter post, thence West 76 rods, thence north 14 rods, thence west 160 rods, there intersecting the old road again.

And a Bond having been filed for the payment of costs, J. N. Kitter is therefore appointed to view said proposed change on the 22d day of July, and report on or before the 24th day of July, 1873.

(Signed) Jno. B. Miller, Auditor
Geo. A. McVicker, Deputy.

July 24, 1873.

The Commissioner appointed to view said above proposed change, having reported in favor of said change, Sept. 18th is therefore set for further hearing in the said case.

Jno. B. Miller, Auditor.
Geo. A. McVicker, Depty.

Sept. 18th 1873.

This being the day fixed for further hearing in the above case, and no objections or claims for damages having been filed, it is therefore ordered that said change be made as petitioned for on payment of costs.

Jno. B. Miller, Auditor.

V 79-24

A. W. Hobson = Change (Continued) Highway, Township

WELCH PRESS, DES MOINES 6114

Auditors Office, Polk Co. Ia.
February 3, 1874.

The matter of the change in Highway, petitioned for by A. W. Hobson and others, coming on before the Board of Supervisors, it is therefore ordered that the action of the Auditor in making said change, be confirmed, and that said road be located. Commencing at the quarter mile stake between Sec. 11 & 12, - 79-24, running north 80 rods, thence west on the quarter Sec. line, intersecting the old road at or near the center of the North-west quarter of Section 11, Twp. and Range as above.

The above order having failed to become a part of this record, we being members of the Board at the time, Certify the above to have been the action of the Board at time above stated.

(Signed) G. W. Baldwin
Chairman Board of Supervisors
Nat Parmenter, Member of
Board 1874.

It was therefore Resolved:

That the above action of the Board in said road case is ordered spread upon the road records of Polk County.

(Signed)

Attest —
G. W. Bristow, Auditor
pr. Stuckey.

Nat Parmenter,
Chairman

Done this 5th day of June, 1878.

79 = 24

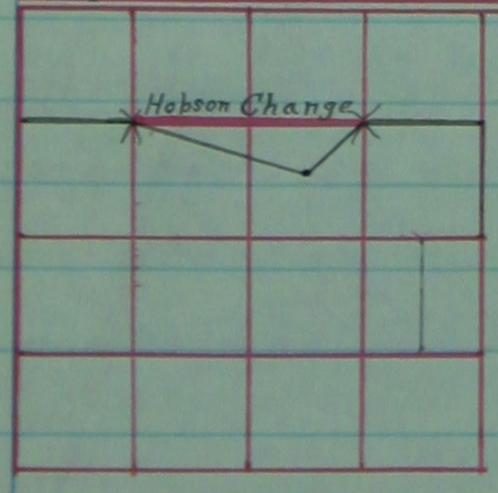

Clerk Notified July 17th 1878.

78-23.

Tyler = Consent Highway, Four Mile Township

Auditors Office, Polk Co. Iowa.
Wednesday, June 5th 1878.

In the matter of the petition of C. F. Tyler and Jerome Eastridge, asking for a consent Highway in Four Mile Township as follows:—

Commencing at the N.E. Corner of N.E.¼ S.E.¼ Sec. 14, and running thence west 40 rods and terminating at the N.W. Corner of N.E.¼, S.E.¼, S.E.¼, of said section, Towns. and Range = 78-23.

The above petition coming on for hearing before the Board this 5th day of June, 1878, and the parties whose names appear at the head of this order, having donated land to the said proposed highway, it is therefore ordered that the said Highway be located in accordance with above description.

(Signed)
Nat Parmenter,
Chairman

Attest—
Geo. N. Bristow,
Auditor.
pr. S.

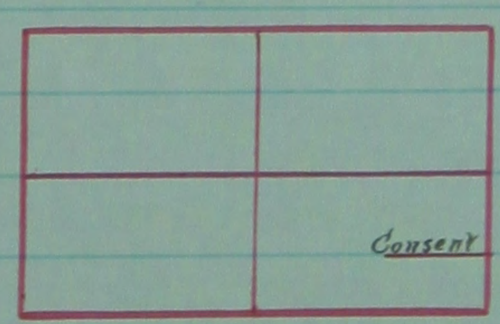

80-25 V

Mosier & Summers Consent Change in Highway, Madison Township

WELCH PRESS, DES MOINES 6114

Auditor's Office,
Polk Co. Iowa
Monday, June 10th 1878.

In the matter of the petition of Eli Mosier, and Sarah Summers for a consent change in Highway, Madison Township.

A petition having been presented to the Board of Supervisors, signed by Eli Mosier and Sarah Summers asking for a change in a public Highway, Madison Township, described as follows:-

Commencing at a point 38 rods west and 27 rods North-west of the South-east Corner of N.E.¼, Sec. 13, Twp. 80, Range 24, thence South-east 56 rods to a point 17½ rods west of the East line of Sec. 13-80-25.

Signed } Eli Mosier
} Sarah Summers.

The above petition coming on for hearing before the Board of Supervisors, it is therefore ordered that said change be made in accordance with said petition.

Nat Parmenter,
Chairman

Attest—
Geo. W. Bristow,
Auditor, pro t.

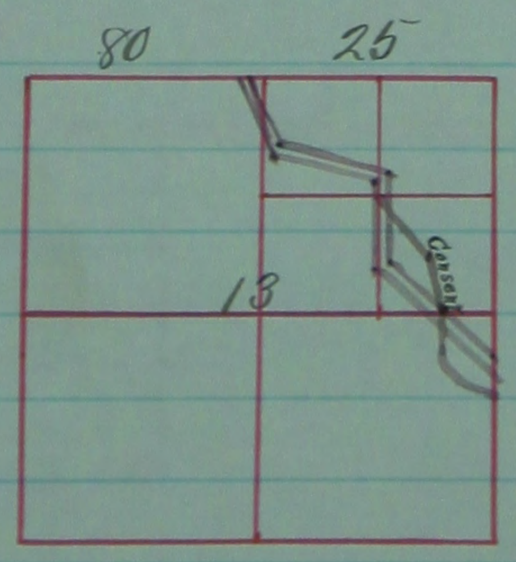

no road platted

Saml V. West & Celia Cockerham Consent 79-24 V Highway, Saylor Township

Auditor's Office, Polk County, Ia.
Monday, June 10th 1878.

In the matter of the petition of Saml V. West and Celia Cockerham, asking for a Consent Highway, Saylor Township.

A petition having been presented to the Board of Supervisors, signed by Saml V. West and Celia Cockerham, asking for a Consent Highway to be established as follows:-

Commencing at the N.E. Cor. of the S.E.¼ Sec. 2, – 79 – 24, and running thence west about 90 rods, and terminating at the intersection of the Robert Howard Road leading to Saylorville, said Highway to be 40 feet in width and said road to remain as now opened by S. West and Celia Cockerham, they being the only owners of the land through which said highway runs.

It is therefore ordered that said Highway be established as petitioned for above.

Nat Parmenter,
Chairman.

Attest—
Geo. H. Bristow,
Auditor,
pr. L.

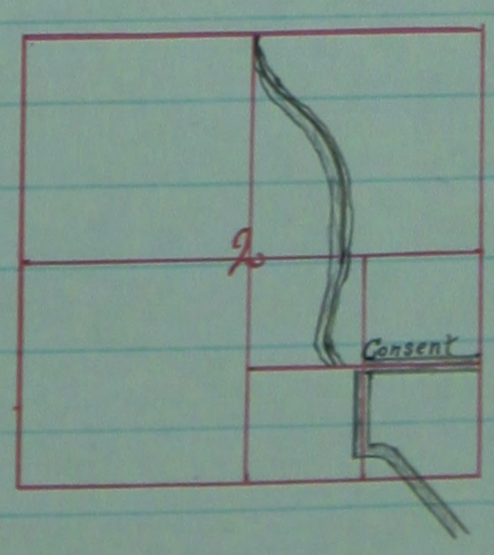

78-22 V

Persons & Flynn = Consent Highway, Camp Township

WELCH PRESS, DES MOINES 6114

Auditor's Office,
Polk Co. Ia.
June 13th 1878.

In the matter of the Consent Highway, Camp Township, petitioned for by
Michael Flynn and J.B. Persons

A petition having been filed with the undersigned Auditor, asking that a Consent Highway be established as follows:— Commencing at the South-east Corner of the West half of the West half of the South-east Quarter of said Section 17, and running thence in a North-westerly direction until it joins the certain established road between the lands of Eli Risen and Jacob Bringolf in Section 8, of Townp. 78, Range 22, and the petitioners through whose land said road passes, having donated the land for said road, it is ordered that the road be established as petitioned for.

(Signed)
Nat Parmenter,
Chairman

Attest—
Geo. N. Bristow.
Auditor P. C.

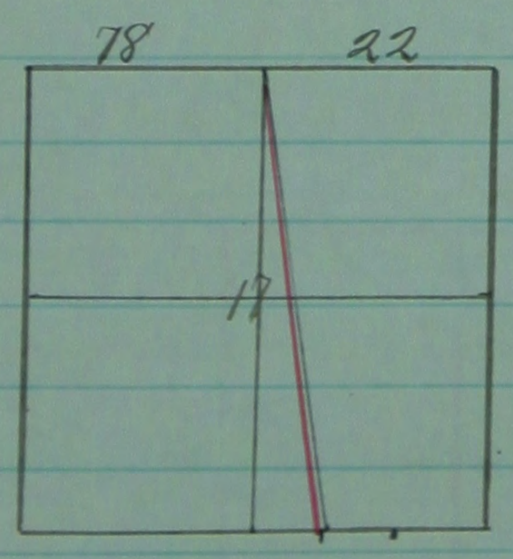

Harvey-Ditch Highway, Grant Township

EXHIBIT 28
K. A. BROWN C.S.R.
SEP 19 1955

Auditor's Office, Polk Co. Ia.
June 26th 1878.

In the petition of S. Harvey and others, Grant Township, asking for a ditch in said Township, described as follows:—

Commencing at about 40 rods south of the N.W. Cor. of S.E.¼ S.W.¼ Sec. 6, 78-23, and running thence in a South-easterly direction, and terminating at about 20 rods south of the North-west Corner of the S.E.¼ S.W.¼ Sec. 8-78-23.

And a good and sufficient Bond having been filed, for payment of costs, herein duly approved by me, Frank Pelton is therefore appointed to proceed on the 28th day of June to examine and survey said ditch, and report to S. Harvey.

Geo. N. Bristow, Auditor
pr. S.

Auditor's Office,
Polk County, Iowa.
Oct. 8th 1878.

In the matter of the Survey of the S. Harvey Ditch—

Frank Pelton, County Surveyor, having filed his report with plat and Field Notes, recommending that said Ditch be constructed as follows:—
Commencing at a point 330 feet south of N.W. Cor. of S.E.¼ N.W.¼ Sec. 8-78-23, Run thence N. 45° ¼ W. 4900 feet, thence N. 75° W. 500 feet to a point 950 feet south of ¼ Sec. Cor. on N. line of Sec. 7-78-23. Thence North-westerly along the middle of the slough (which is now inaccessible) to a point 660 feet south of the N.W. Cor. S.E.¼, S.W.¼ Sec. 6-78-23.

It is therefore ordered that Dec. 8, 1878, be fixed for further hearing in said case.

Geo. N. Bristow,
Auditor.

Harvey Ditch Continued Highway, Township

WELCH PRESS, DES MOINES 6114

EXHIBIT 28
K. A. BROWN, C.S.
SEP 19 1955

Auditor's Office, Polk Co. Ia.
Dec. 8, 1879.

This being the time set for hearing in the above case, and no claims for damages, or remonstrances, or objections to said Ditch having been filed, it is therefore ordered that said ditch be located as petitioned for, and in accordance with plat and field notes herein filed and made a part of this record, and that said costs be paid within 90 days.

Geo. N. Bristow,
Auditor,
S.

Costs

	Advertising	$6 00
Pelton	Com. & Survey	24 00
		$30 00
	Certificates	1 00
		$31 00

in city V 79-24

R. R. Peters = Consent Highway, Valley Township

Auditor's Office, Polk Co. Ia.
June 26th 1878.

In the matter of the petition of R. R. Peters and others, Valley Township, asking for the location of a consent Highway, described as follows:-

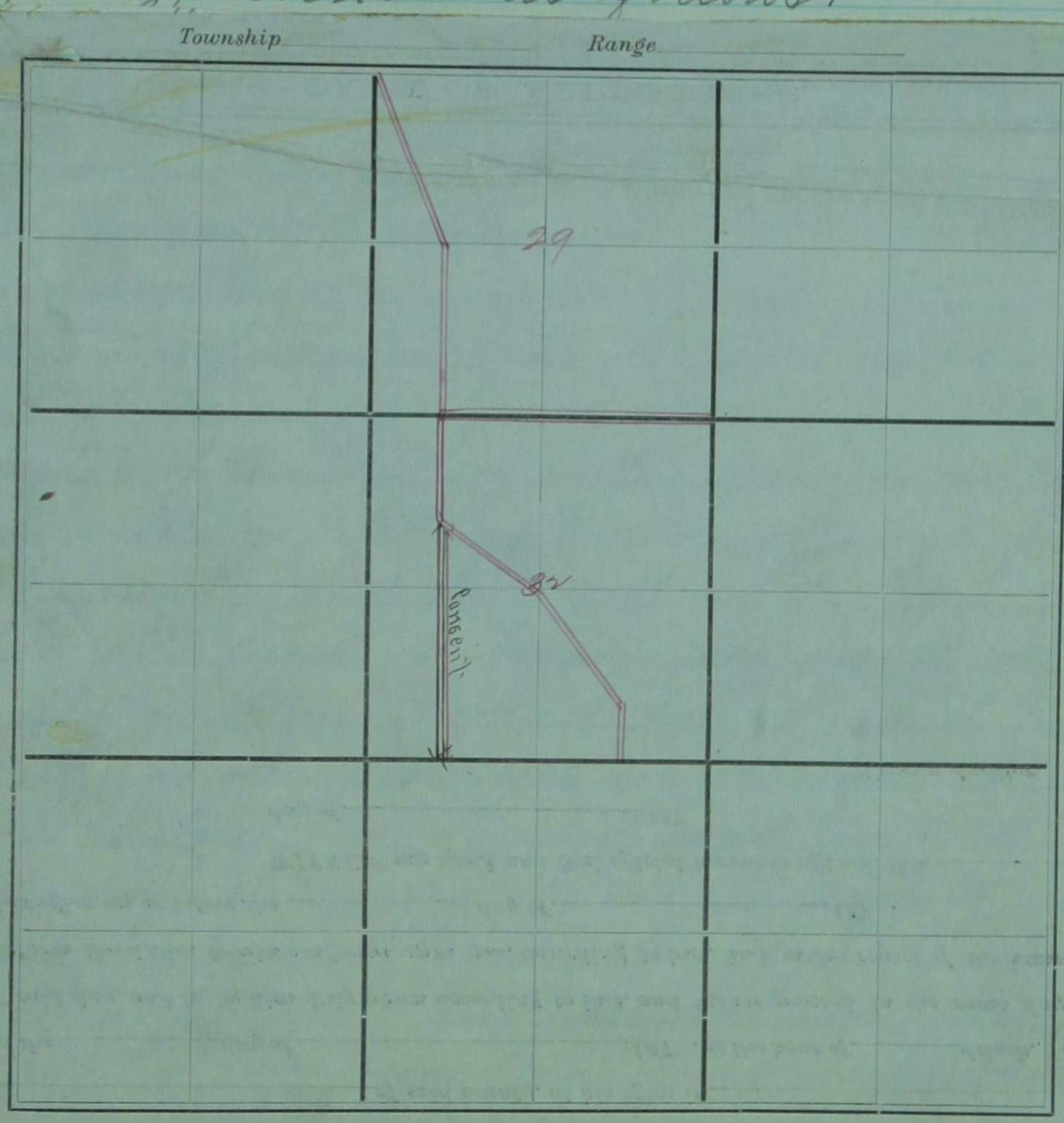

he South-
P. M.,
with the
en Co.,
-west
to be 30
ronghout
the line
rth, thence
hty rods
aid line
Road
f said
t north
wide.
hway
owners of

the real estate over which said highway will run, consent each to give for the purposes of such highway the land necessary for the same as petitioned for herein. - R. R. Peters, C. Fred Sims, H. Fagan, Wm. McConnell, Mrs. Sarah Fagan, Mrs. E. E. Hunt, Dr. Thompson.

The above petition coming on this day for hearing before the Board of Supervisors, it is therefore ordered that said road be established as petitioned for.

(Signed) Nat Parmenter,
Chairman.

Attest—
Geo. N. Bristow,
Auditor
per S.

R. R. P.

24

wnship

to,

& others,
consent

of said county, at his office in _____

on the _____ day of _____ 187 , at the hour of _____ o'clock, M., of said day, and be by him duly sworn according to law, and thence proceed on the same day to perform the duties herein conferred upon you, according to law, and make report of the same to this office, on or before the _____ day of _____ 187 .

WITNESS my hand and Seal official hereunto affixed, this _____ day of _____ 187 .

_____ County Auditor.

Commencing at a point 80 rods east of the South-west Corner of Section 32-79-24, west of 5th P.M., running thence north to, and intersecting with the state road, known as the Fort Dodge or Green Co. road, at the angle of said road in the north-west quarter of said Section 32, said new road to be 30 feet wide on the west side of said line, throughout its length and ten feet on the east side of the line from its point of beginning eighty rods north, thence twenty feet on the east side of said line eighty rods north, thence ten feet on the east side of said line to the intersection of said road with the State Road aforesaid, making the south eighty rods of said road forty feet wide, the eighty rods next north fifty feet wide, and the balance forty feet wide.

To be established as a public Highway and opened accordingly. And, we, the owners of the real estate over which said highway will run, consent each to give for the purposes of such highway the land necessary for the same as petitioned for herein. — R. R. Peters, C. Fred Sims, H. Fagan, Wm. McConnell, Mrs. Sarah Fagan, Mrs. E. E. Hunt, Dr. Thompson.

The above petition coming on this day for hearing before the Board of Supervisors, it is therefore ordered that said road be established as petitioned for.

(Signed) Nat Parmenter,
Chairman.

Attest—
Geo. A. Bristow,
Auditor
pro t.

80-24

Continued from Page 421.

A. Simons Highway, Township

WELCH PRESS, DES MOINES 6114

Auditor's Office, Polk Co. Ia.
June 26th 1878.

The A. Simons Highway coming on for hearing before the Board of Supervisors this 26th day of June, it is hereby ordered that the said Highway be established in accordance with the report of the Commissioners as far as the Center of Sec. 20, thence north on the West line of R. Lane's land about 31 rods (to Lane's N.W. Corner), thence nearly east on the line between R. Lane's land and the land of Robert Vane, to the intersection of the said line with the Road on east side of the S.W.¼ of the N.E.¼, 20-80-24, conditioned that costs be paid within sixty days.

(Signed)
Nat Parmenter,
Chairman

Attest—
Geo. W. Bristow Auditor

Sept 30 1878

We the undersigned owners and occupants of land adjacent to the line of ditch petitioned for by L. Harvey and others do hereby give our consent to have said ditch located as surveyed by the Belton Engineer and waive all notice of location of said ditch. Said ditch to run on the line where the ditch is now partially made through the land of I. B. Goldsell Jarvis Houghaw J. W. Wilkins and L. Harvey

J. W. Wilkins
Jarvis Houghaw

I D B Goldsell agree to the location of the Harvey ditch in Pard Township as per Survey on the line of the old ditch as it now runs and I grant and give the right of way over my land including one [illegible] of ground on the south side of my land along the road and agree to permit my fence set out side the ditch so as to secure the public travel on the road from danger and further agree that I will agree to make the Canal on my west line agreeable to Survey with sufficient time to do the same

D. B. Goldsell

80-24

Continued from Page 421.

A. Simons Highway, Township

WELCH PRESS, DES MOINES 6114

Auditor's Office, Polk Co. Ia.
June 26th 1878.

The A. Simons Highway coming on for hearing before the Board of Supervisors this 26th day of June, it is hereby ordered that the said Highway be established in accordance with the report of the Commissioner as far as the Center of Sec. 20, thence north on the West line of R. Lane's land about 31 rods (to Lane's N.W. Corner), thence nearly east on the line between R. Lane's land and the land of Robert Vane, to the intersection of the said line with the Road on east side of the S.W.¼ of the N.E.¼, 20-80-24, conditioned that costs be paid within sixty days.

(Signed)
Nat Parmenter,
Chairman

Attest—
Geo. W. Bristow, Auditor
Co. S.

Costs.

Advertising	$6 00	Paid Apr. 9, 1879 Recpt 662.
Commissioner	6 00	Paid - See Recpt. Apr. 9, 1879.
Com. on Damages	6 00	
W. R. Herrington		I hereby relinquish my fee as Com. on damages - W. R. Herrington
J. A. Schaal		Paid - See Rect. Apr. 9, 1879 - $2 00
Stephen Haney		Paid - See Rect. Apr. 9, 1879 - 2 00
Surveyor	11 60	Paid Apr. 9, 1879.
Certificates	3 25	Paid Apr. 9, 1879.
Serving Notices	2 00	Paid - See Rect. Apr. 9, 1879.
	$34 85	
2 chainmen 2 day each	$4 00	Paid - See Rect. Apr. 9, 1879.

Notified Oct. 29th 1879.

See page No. 555 for last order.
G.W.B.

S. C. West = Consent = Highway, Saylor Township

Auditors Office, Polk Co. Ia.
Wednesday, June 26th 1878.

In the matter of the petition of Saml. C. West, asking for the location of a consent Highway, Saylor Township Polk Co. Ia.

A petition having been presented to the Board of Supervisors, asking that a Consent Highway be established as follows:—

Commencing at a point where the Robert Howard Road intersects the County road leading from Des Moines, and running north 13½ Rods. Thence west about 140 rods to a point on the line between the S.E.¼ and S.W.¼ of the N.W.¼ of Sec. 2, - 79 - 24. Thence south 13½ rods, and terminating at the intersection of the Howard Road.

Said petition was signed by Saml. C. West, who donates said land for the above purpose.

It is hereby ordered that said Highway be established in accordance with said petition.

(Signed)
Nat Parmenter,
Chairman

Attest:—
Geo. W. Bristow,
Auditor,
pr. S.

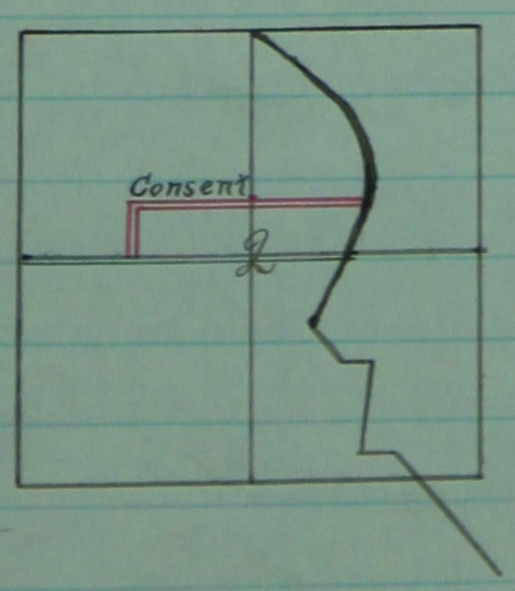

V 79-25

William Watkins Highway, Walnut (Webster) Township

WELCH PRESS, DES MOINES 6114

Auditor's Office, Polk County, Iowa.
Des Moines, July 1st 1878.

In the matter of the change in highway, petitioned for by William Watkins and others of Walnut Township.

A petition having been presented to the undersigned Auditor, together with a good and sufficient Bond for the payment of the costs herein approved by me, asking for location & vacation of the following Highway.

Commencing at the North-west Corner of Section 5, Twp. 79, Range 25, and running thence South Three & One-half (3½) Miles, terminating at the South-west Corner of Section 17, Twp & Range as above. Also Commence at the South-west Corner of Section 6, Towns. & Range as above, and run thence East to a point at or near the N.E. Corner of the N.W.¼ of N.W.¼ of Section 8, Twp. & Range as above. The above to be established, and the following to vacate.— Commence at last above named point running thence in a South-westerly direction and terminating at a point about 80 Rods North of the South-west Corner of Section 7, Twp. & Range above, W. H. Zickafoose is therefore appointed a Commissioner to view the above Highways and report on or before Saturday, July 6th 1878.

Geo. W. Bristow, Auditor Polk County.

Auditors Office, Polk County, Iowa,
Des Moines, Saturday, July 6th 1878.

In the matter of Location & vacation of Highway as petitioned for by Wm. Watkins, Et al.

The Commissioner having reported in favor of the location and vacation of above Highways, Thursday, September 5th 1878, is fixed for the further hearing of said petition.

Geo. W. Bristow, Auditor Polk Co.

Auditor's Office, Polk County, Sept. 5th 1878.

The day for final hearing coming on, in the above case and no damages having been applied for, it is hereby ordered that the Road be established upon payment of costs inside of 30 days.

Geo. W. Bristow, Auditor.

By P. H. Bristow, Deputy.

William Watkins Highway, Walnut Township

Auditors Office, Polk County, Iowa.
Sept. 17th 1878.

The action of the Auditor in the above change of Highway is hereby approved, upon payment of costs.

Nat Parmenter,
Chairman Board of Supervisors.

Costs

	Advertising	$6.00
Zickafoose	Commissioner	1.50
	Certificates	2.75
	Serving Notices	.00
		$10.25

Assigned to Geo. N. Bristow

Recived from Wm. Watkins $10.25 in full of Costs March 4th 1879.

Township Clerk Notified March 29, 1879.

Notified Wm. Watkins
January 17, 1879.

Set C. D. Waddell
serve notices - none served.
Jan. 18, 1879.

John Evans = Consent = Highway, Madison Township

WELCH PRESS, DES MOINES 6114

Auditor's Office, Polk County, Iowa.
Des Moines, September 24th 1878.

In the matter of the petition of John Evans and J. M. Henscholder, asking for the location of a Consent Highway to be located as follows:—

Commencing at S.W. Corner of S.E.¼ Sec. 8, Towp. 81, Range 25, and running thence north about 17 rods, and terminating at the intersection of the Boone County road, on the half section line in Sec. 8, of said Township.

And the said petition having been presented to the Board of Supervisors, and no objections to the location of said road appearing, and the said petitioners having donated the land through which said highway is located, it is therefore ordered that the said road be located as petitioned for.

(Signed)
Nat Parmenter,
Chairman

Geo. W. Bristow
Auditor,
pr. S.

Township Clerk notified Oct. 8th 1878.

R. F. Young in city Highway, Bloomfield Township

Auditors Office, Polk Co. Iowa.
Wednesday, Oct. 9th 1878.

In the matter of the petition of R. F. Young and others, Bloomfield Township, asking for the establishment of a Highway in said Township as follows:—

Commencing at the Center of Section 15, Township No. 78, North of Range 24, West 5th P. M. Iowa, and running thence South along the half-section line to the point of intersection of the "Cole Road."

And a good and sufficient Bond herein duly approved having been presented, Albert Bell is therefore appointed Commissioner to view said proposed highway on the 23d day of October, and report to the undersigned on or before the 8th of Nov. 1878.

Geo. W. Bristow, Auditor.
per S.

Auditor's Office, Polk Co. Ia.
October 31st 1878.

The Commissioner in the above case having reported in favor of the location of said road as petitioned for, it is therefore ordered that further hearing in the matter be postponed until Tuesday, Dec. 31st 1878.

Geo. W. Bristow, Auditor S.

Auditor's Office,
Polk Co. Ia.
January 18th 1879.

James Smith, Alice Smith, Florence Smith, Thos. F. Hargis, Guardian of Eliza C. E. Hargis, having filed a claim for $200.00 as damages, claiming to be the owners of a tract of land in the N.W. Corner of S.W.¼, S.E.¼, Sec. 15, 78-24, and A. Martin having also filed his claim for damages, which will result by reason of the removal